

CERTIFIED LAND CORNER RECORDATION
(REFERENCE FSM 7153.53)

DESCRIPTION OF CORNER EVIDENCE FOUND, AND ORIGINAL RECORD (IF KNOWN)

At the 1/4 corner common to Sections $\frac{7}{18}$, T35N, R27W, Lincoln County, Montana

ORIGINAL RECORD: A tamarack 38" diameter, marked 1/4 S7 on North side, and 18 on South side, from which:

- A 5" fir bears N.15 $\frac{1}{4}$ °E., 26.40 feet
- A 30" tamarack bears S.6 $\frac{1}{4}$ °E., 37.62 feet

FOUND: See Below


DESCRIPTION OF MONUMENT AND ACCESSORIES ESTABLISHED
TO PERPETUATE THE ORIGINAL LOCATION OF THIS CORNER:

Date of work: 12/13/79

Found at this corner a 5/8" rebar in center of 30" larch stump, with unmarked brass cap laying alongside, from which:

- An 8" spruce bears N.85°E., 46.10 feet
- A 14" fir bears S.03°W., 27.10 feet

NOTE: Original Record on BT in S/E quad doesn't match GLO Record; found bearing to be S.16 $\frac{1}{2}$ °E., 39.6 feet




Variance: 21°

SKETCH, WITH COURSE AND DISTANCE TO ADJACENT CORNERS IF DETERMINED IN THIS SURVEY.
(MAY SKETCH OR PASTE REPRODUCTION ON REVERSE SIDE.)

See Certificate of Survey No. _____.

Surveyor's Seal



I, Paul S. Long, Jr.
certify that the information shown herein is true and correct.

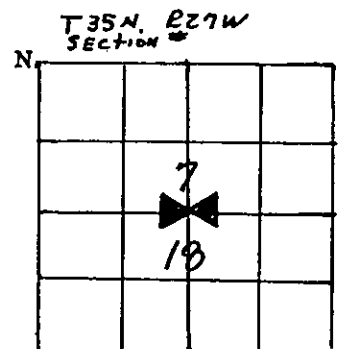
Paul S. Long, Jr.
Signature of Ground Party Chief

I, R. DAVID SCHURIAN
certify that I have carefully performed or reviewed the work done on the diagrammed corner as reported on this recordation form and approve the same.

R. David Schurian
Signature of Surveyor

3102S
Registration Number

DIAGRAM OF CORNER:



= Corner recorded on the sheet

Office of Clerk and Recorder, County of Lincoln

This "corner record" was filed for record on the 24th day of June, 1980, was noted on the cross-index plat and is assigned page No. 783, in book No. _____

Elaine L. Laughlin Sharon M. Winkler
County Official Deputy

Cross Index No. J-3 T 35N R 27W Mer.