

CERTIFIED LAND CORNER RECORDATION
(REFERENCE FSM 7153.53)

DESCRIPTION OF CORNER EVIDENCE FOUND, AND ORIGINAL RECORD (IF KNOWN)

At the 1/4 corner common to Sections 13¹/₄ 18, T35N, R27W, R28W, Lincoln County, Montana,

ORIGINAL RECORD: A limestone 18x15x6", 12" in the ground, 1/4 COR. marked on West face, from which:

- A 6" fir bears N.81°E., 21.12 feet
- A 12" fir bears N.86°W., 16.50 feet


FOUND: See below

DESCRIPTION OF MONUMENT AND ACCESSORIES ESTABLISHED TO PERPETUATE THE ORIGINAL LOCATION OF THIS CORNER:

Date of work: 11/8/79

Found at this corner a 3-1/4" BLM brass cap on a 2" pipe, from which:

- An 8" fir bears S.77°E., 21.2 feet
- A 10" larch bears N.44°W., 15.3 feet




Variance: 21°

SKETCH, WITH COURSE AND DISTANCE TO ADJACENT CORNERS IF DETERMINED IN THIS SURVEY. (MAY SKETCH OR PASTE REPRODUCTION ON REVERSE SIDE.)

See Certificate of Survey No. _____.

Surveyor's Seal



I, Paul S. Long, Jr. certify that the information shown herein is true and correct.

Paul S. Long, Jr.

Signature of Ground Party Chief

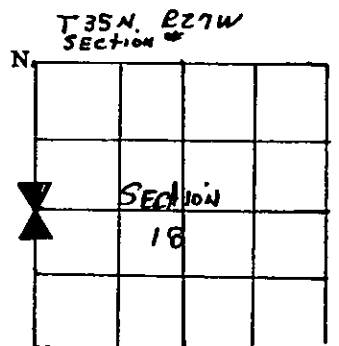
I, R. DAVID SCHURIAN certify that I have carefully performed or reviewed the work done on the diagrammed corner as reported on this recordation form and approve the same.

R. David Schurian

Signature of Surveyor

3102S
Registration Number

DIAGRAM OF CORNER:



= Corner recorded on the sheet

Office of Clerk and Recorder, County of Lincoln

This "corner record" was filed for record on the 24th day of June 1980, was noted on the cross-index plat and is assigned page No. 782, in book No. _____

Eleanor S. Vaughn by Thomas M. Wapcho
County Official Deputy

Cross Index No. L-1 T 35N R 27W Mer.
L-25 T 35N R 28W