

CERTIFIED LAND CORNER RECORDATION  
(REFERENCE FSM 7153.53)

DESCRIPTION OF CORNER EVIDENCE FOUND, AND ORIGINAL RECORD (IF KNOWN)

At the 1/4 corner common to Sections <sup>19</sup><sub>30</sub>, T35N, R27W, Lincoln County, Montana,

ORIGINAL RECORD: A limestone 14x10x8", 10" in the ground, 1/4 COR marked on North face, from which:

A 10" fir bears S.13°E., 32.34 feet  
An 8" lodgepole bears N.63½°E., 50.16 feet

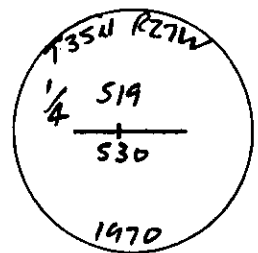
FOUND: See below

DESCRIPTION OF MONUMENT AND ACCESSORIES ESTABLISHED  
TO PERPETUATE THE ORIGINAL LOCATION OF THIS CORNER:

Date of work: 12/5/79

Found at this corner a BLM brass cap on a 2" pipe, 6" out of ground, from which:

A 12" pine bears N.12½°E., 25.6 feet  
An 8" pine bears S.59°W., 15.00 feet




Variance: 21°

SKETCH, WITH COURSE AND DISTANCE TO ADJACENT CORNERS IF DETERMINED IN THIS SURVEY.  
(MAY SKETCH OR PASTE REPRODUCTION ON REVERSE SIDE.)

See Certificate of Survey No. \_\_\_\_\_.

Surveyor's Seal



I, Paul S. Long, Jr.  
certify that the information shown herein is true and correct.

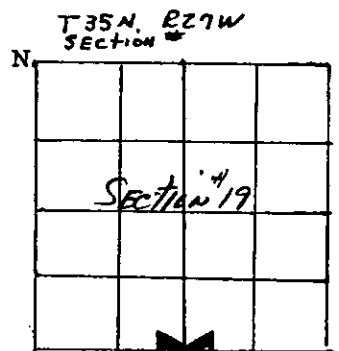
*Paul S. Long, Jr.*  
Signature of Ground Party Chief

I, R. DAVID SCHURIAN  
certify that I have carefully performed or reviewed the work done on the diagrammed corner as reported on this recordation form and approve the same.

*R. David Schurian*  
Signature of Surveyor

3102S  
Registration Number

DIAGRAM OF CORNER:



= Corner recorded on the sheet

Office of Clerk and Recorder, County of Lincoln

This "corner record" was filed for record on the 24<sup>th</sup> day of June 1980, was noted on the cross-index plat and is assigned page No. 777, in book No. \_\_\_\_\_

*Eleanor L. Vaughn*  
County Official

*Sharon M. Winkels*  
Deputy

Cross Index No. R-3 T. 35N R. 27W Mer.