

CERTIFIED LAND CORNER RECORDATION

(REFERENCE FSM 7153.53)

DESCRIPTION OF CORNER EVIDENCE FOUND, AND ORIGINAL RECORD (IF KNOWN)

At the section corners common to Sections $\frac{12}{13} \frac{7}{18}$, T35N, R27W, Lincoln County, Montana,

ORIGINAL RECORD: A limestone 16x14x6", 11" in the ground, with 4 grooves on the South and 2 grooves on the North face, from which:

- A 20" larch bears N.23°E., 44.88 feet
- A 12" fir bears S.42°E., 15.84 feet
- A 12" larch bears S.53°W., 22.44 feet
- A 30" fir bears N.15°W., 55.44 feet

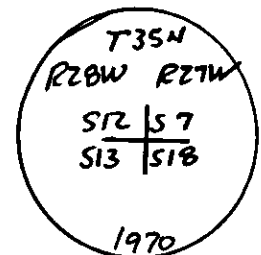
FOUND: See below

DESCRIPTION OF MONUMENT AND ACCESSORIES ESTABLISHED TO PERPETUATE THE ORIGINAL LOCATION OF THIS CORNER:

Date of work: 11/07/79

Found at this corner a 3-1/4" BLM brass cap on a 2" pipe, 6" above ground, from which:

- A 10" fir bears N.55°E., 34.6 feet
- An 8" fir bears S.65°E., 11.4 feet
- A 12" larch bears S.85°W., 16.2 feet
- An 8" fir bears N.37°W., 32.4 feet




Variance: 21°

SKETCH, WITH COURSE AND DISTANCE TO ADJACENT CORNERS IF DETERMINED IN THIS SURVEY.
(MAY SKETCH OR PASTE REPRODUCTION ON REVERSE SIDE.)

See Certificate of Survey No. _____.

Surveyor's Seal



I, Paul S. Long, Jr.
certify that the information shown herein is true and correct.

Paul S. Long, Jr.

Signature of Ground Party Chief

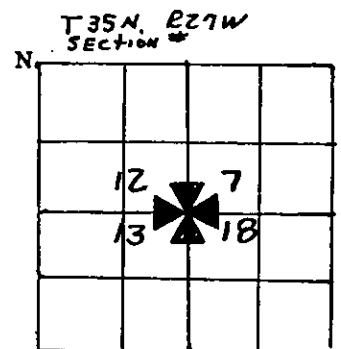
I, R. DAVID SCHURIAN
certify that I have carefully performed or reviewed the work done on the diagrammed corner as reported on this recordation form and approve the same.

R. David Schurian

Signature of Surveyor

3102S
Registration Number

DIAGRAM OF CORNER:



= Corner recorded on the sheet

Office of Clerk and Recorder, County of Lincoln

This "corner record" was filed for record on the 24th day of June, 1980, was noted on the cross-index plat and is assigned page No. 774, in book No. _____

Eleanor L. Vaughn, Sharon M. Wexhoff, Deputy
County Official

Cross Index No. J-1 T 35N R 27W Mer.
J-25 T 35N R 28W