

INSTRUCTIONS

1. Original and/or subsequent record used to evaluate the corner position.
2. Description of evidence found, note discrepancies in the record, state method of establishing lost or obliterated corners.
3. Description of monument and accessories set to perpetuate the corner position.
4. Sketch of corner, show all pertinent data which can best be shown in a sketch example, corner marking, topography ties, position of accessories, etc.
5. Certification must be signed and sealed by Land Surveyor registered in the State of Montana.
6. Fill in Cross Index & Section Diagram at bottom of sheet.

CERTIFIED CORNER RECORDATION

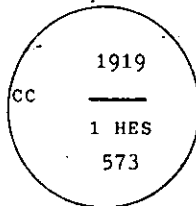
Corner 1 of HES 573 T. 35 N. R. 27 W. P.M.M. Lincoln County

- I. 1919 HES 573 record by W. P. Stephenson: "Begining at angle and closing point on line bet. Secs. 21 and 28, which I establish for Cor. No. 1 and closing Cor. of this survey as follows:
Set a small stone marked with a cross(x), under an iron post, 2 ins. diam., 36 ins. long, 24 ins. in the ground, with a brass cap marked 1 HES 573 CC 1919 and a point on top for the exact corner point, from which

A cross(X) on a tamarack, 20 ins. diam., bears N88°01'W, 138 lks.(91.08 ft.) dist.
A cross(X) on a fir, 16 ins. diam., bears N50°08'W, 39 lks.(25.74 ft.) dist.
Each blaze and scribed 1 HES 573 BT.

Raise a mound of stone, 4 ft. base, 2 ft. high, on line 8-1, 3 1/4 ft. dist."

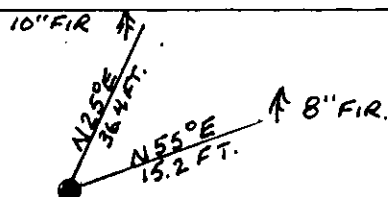
- II. Found a 2 ins. diam. iron pipe with USFS brass cap mkd. as shown.



From which:

- A fir, 10 ins. diam., bears N25°E, 36.4 ft. dist., healed face.(No record)
A fir, 8 ins. diam., bears N55°E, 15.2 ft. dist., healed face.(No record)
A tamarack stump, bears N88°W, 89.6 ft. dist., visible scribing.(Original BT)
A fir stump, bears N50°W, 25.7 ft. dist., visible face.(Original BT)

- III. Painted red bands around the bearing trees and attached "Land Survey Monument" and "Bearing Tree" signs.
Set a galvanized steel guard post with "Land Survey Marker" and "Property Boundary" decals, S45°E, 3 ft.
Magnetic declination: 20° East



SKETCH OF CORNER

CERTIFICATION

I, Kenneth Kern
certify the information shown herein is true and correct.

Kenneth Kern
Signature Ground Party Chief

I, Alvah F. Hughes
certify that this Corner Record correctly represents work performed by me or under my direction in compliance with the "Corner Recordation Act" (70-22-101, et seq., M.C.A.)

Alvah F. Hughes
Signature of Surveyor

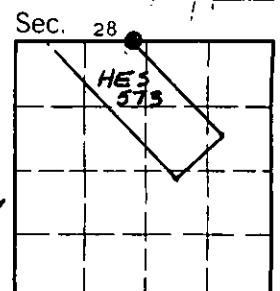
Date: 1/12/92 Reg. No. 7322LS

Employer: U. S. FOREST SERVICE

Office of Clerk and Recorder, County of Lincoln. This "corner record" was filed for record on Jan 28, 1992 was noted on the cross-index plat and is assigned page No. 4675, in book No. Coral M Cummings by Bill Brachoff

County Official

1 HES 573 35 N 27 W
Cross Index No. T. R. PMM



• - corner this sheet