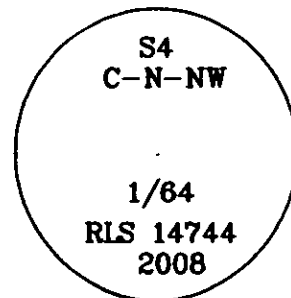


CERTIFIED CORNER RECORDATION

Corner C-N-NW T. 35N R. 27W P.M.M. Lincoln County

1. Set 3 1/4" USDA Forest Service Cadastral aluminum cap on 25"X 5/8" rebar that has been stamped as shown.

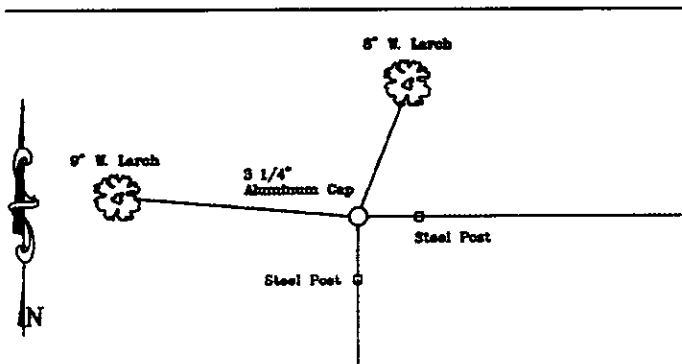



2. An 8" Western Larch bearing N 15° E at a distance of 4.3 feet and scribed (C-N-NW S4 BT).

A 9" Western Larch bearing N 62° W at a distance of 39.0 feet and scribed (C-N-NW S4 BT).

3. Set steel post with Land Survey Marker and Property Boundary stickers bearing South at a distance of 3.0 feet.

Set steel post with Land Survey Marker and Property Boundary stickers bearing East at a distance of 3.0 feet.



SKETCH OF CORNER

CERTIFICATION Roger Miller I certify the information shown herein is true and correct. <u>ROGER MILLER</u> Signature Ground Party Chief	
Scott L. Toldness I certify that this Corner Record correctly represents work performed by me or under my direction in compliance with the "Corner Recordation Act" (70-22-101, et seq., M.C.A.) <u>Scott L. Toldness</u> Signature of Surveyor & Seal Date: <u>9/04/08</u> Reg. No. <u>14744LS</u> Employer: <u>Glahe & Associates Inc.</u>	

Office of Clerk and Recorder, County of Lincoln. This "corner record" was filed for record 214209 BOOK: CCR CC&R'S PAGE: 11272 Pages: 1
 was noted on the cross-STATE OF MONTANA LINCOLN COUNTY
 book No. RECORDED: 09/08/2008 11:57 KOI: CC&R'S
 TAMMY D. LAUER CLERK AND RECORDER
 FEE: \$0.00 BY:
 TO: GLAHE & ASSOCIATES, INC.

Cross Index No. A-B-10 T. 35N R. 27W PMM

Adopted July 1, 1981, Montana Board of Professional Engineers & Land Surveyors

Sec. 4			

• corner this sheet