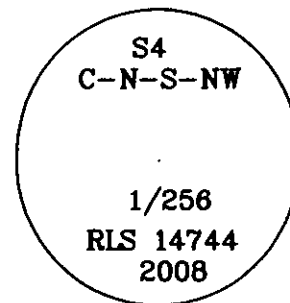


# CERTIFIED CORNER RECORDATION

Corner C-N-S-NW 1/256 T. 35N R. 27W P.M.M. Lincoln County

1. Set 3 1/4" USDA Forest Service Cadastral aluminum cap on 25"X 5/8" rebar that has been stamped as shown.

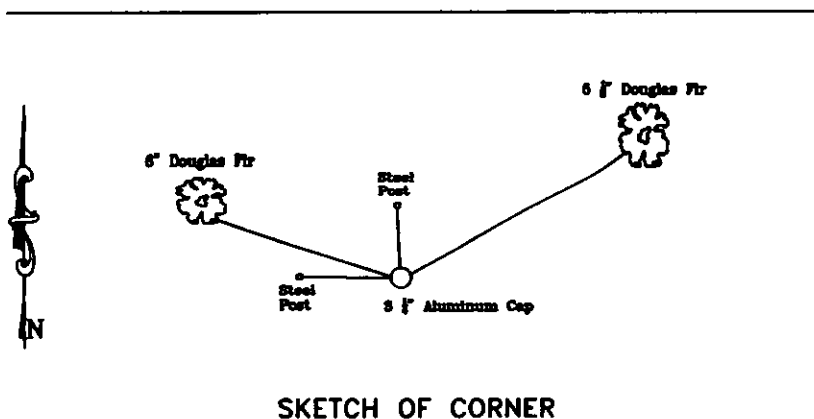



2. A 5 1/2" Douglas Fir bearing N 36° E at a distance of 15.22 feet and scribed (C-N-S-NW 1/256 S4 BT).

A 6" Douglas Fir bearing N 66° W at a distance of 13.83 feet and scribed (C-N-S-NW 1/256 S4 BT).

3. Set steel post with Land Survey Marker and Property Boundary stickers bearing north at a distance of 3.0 feet.

Set steel post with Land Survey Marker and Property Boundary stickers bearing West at a distance of 3.0 feet.



CERTIFICATION

I, Roger Miller  
certify the information shown herein is true and correct.

ROGER MILLER  
Signature Ground Party Chief

I, Scott L. Toldness  
certify that this Corner Record correctly represents work performed by me or under my direction in compliance with the "Corner Recordation Act" (MCA 90-22-101, et seq., M.C.A.)

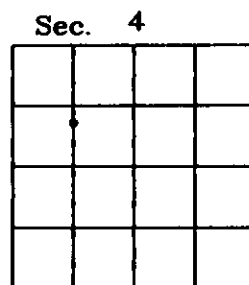
Scott L. Toldness  
Signature of Surveyor & Seal

Date: 9/04/08 Reg. No. 14744 LS  
Employer: Glahe & Associates Inc.

Office of Clerk and Recorder, County of Lincoln. This "corner record" was filed for re: 214208 BOOK: CCR CC&R'S PAGE: 11271 Pages: 1  
was noted on the cross- STATE OF MONTANA LINCOLN COUNTY  
book No. TAMMY D. LAUER CLERK AND RECORDER  
FEE: \$0.00 BY: Juanita Lauer  
TO: GLAHE & ASSOCIATES, INC.

Cross Index No. B-B-C-10 T. 35N R. 27W PMM

Adopted July 1, 1981, Montana Board of Professional Engineers & Land Surveyors



• corner this sheet