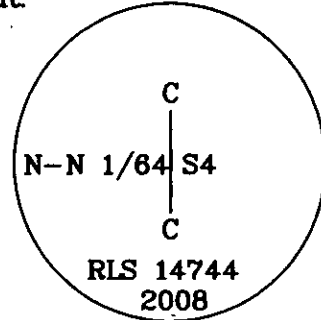


CERTIFIED CORNER RECORDATION

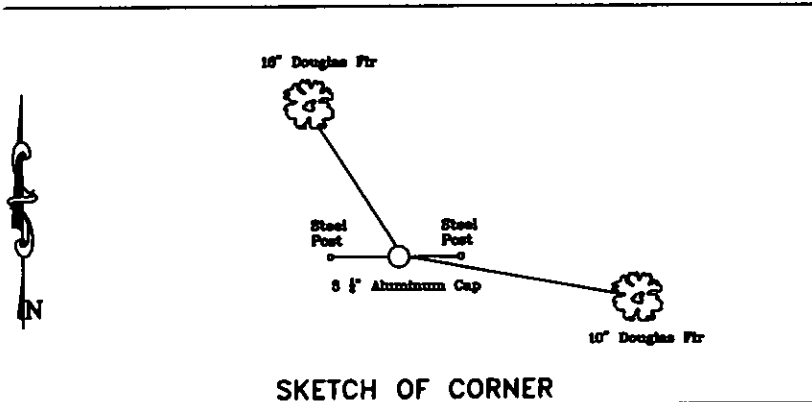

Corner C-N-N 1/64 T. 35N R. 27W P.M.M. Lincoln County

1. Set 3 1/4" USDA Forest Service Cadastral aluminum cap on 25"X 5/8" rebar that has been stamped as shown. Cap was set 0.5 feet below the ground surface at the toe of an old road cut.



2. A 10" Douglas Fir bearing S 68° E at a distance of 27.1 feet and scribed (C-N-N 1/64 S4 BT).

A 16" Douglas Fir bearing N 25° W at a distance of 11.3 feet and scribed (C-N-N 1/64 S4 BT).
3. Set two steel post on line with Land Survey Marker and Property Boundary stickers at a distance of 2.0 feet East & West of corner.



CERTIFICATION

I, Roger Miller
certify the information shown herein is true and correct.

ROGER MILLER
Signature Ground Party Chief

I, Scott L. Toldness
certify that this Corner Record correctly represents work performed by me or under my direction in compliance with the "Corner Recordation Act" (70-29-101, et seq., M.C.A.)

Scott L. Toldness
Signature of Surveyor & Seal

Date: 9/04/08 Reg. No. 14744LS
Employer: Glahe & Associates Inc.

Office of Clerk and Recorder, County of Lincoln. This "corner record" was filed for record 214206 BOOK: CCR CC&R'S PAGE: 11269 Pages: 1
was noted on the cross STATE OF MONTANA LINCOLN COUNTY
book No. RECORDED: 09/08/2008 11:54 KOI: CC&R'S
TAMMY D. LAUER CLERK AND RECORDER
FEE: \$0.00 BY: Glennie Perry
TO: GLAHE & ASSOCIATES, INC. Deputy

Cross Index No. A-B-11 T. 35N R. 27W PMM

Adopted July 1, 1981, Montana Board of Professional Engineers & Land Surveyors

Sec. 4

• corner this sheet