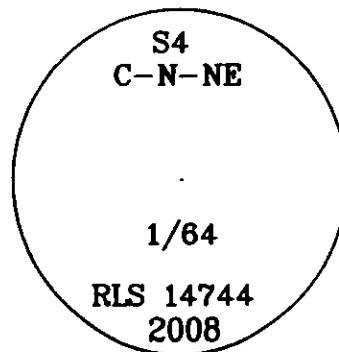


CERTIFIED CORNER RECORDATION

Corner C-N-NE 1/64 T. 35N R. 27W P.M.M. Lincoln County

1. Set 3 1/4" USDA Forest Service Cadastral aluminum cap on 25"X 5/8" rebar that has been stamped as shown.

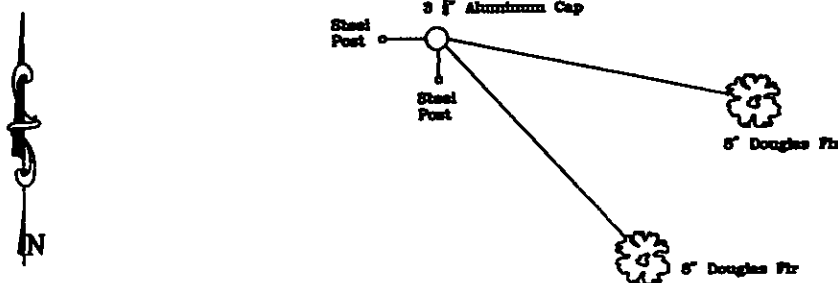



2. A 8" Douglas Fir bearing S 50° E at a distance of 27.8 feet and scribed (C-N-NE 1/64 S4 BT).

A 8" Douglas Fir bearing S 11° E at a distance of 23.9 feet and scribed (C-N-NE 1/64 S4 BT).

3. Set steel post with Land Survey Marker and Property Boundary stickers bearing West at a distance of 3.0 feet from corner.

Set steel post with Land Survey Marker and Property Boundary stickers bearing South at a distance of 3.0 feet from corner.



SKETCH OF CORNER

CERTIFICATION
Roger Miller
 I certify the information shown herein is true and correct.
ROGER MILLER
 Signature Ground Party Chief
Scott L. Toldness
 I certify that this Corner Record correctly represents work performed by me or under my direction in compliance with the "Corner Recordation Act" (70-22-101, et seq., M.C.A.)
Scott L. Toldness
 Signature of Surveyor & Seal
 Date: 9/04/08 Reg. No. 14744LS
 Employer: Glahe & Associates Inc.

Office of Clerk and Recorder, County of Lincoln . This "corner

record" was filed for recor

was noted on the cross-in

book No. _____

214205 BOOK: CCR CC&R'S PAGE: 11268 Pages: 1
 STATE OF MONTANA LINCOLN COUNTY
 RECORDED: 09/08/2008 11:53 KOI: CC&R'S
 TAMMY D. LAUER CLERK AND RECORDER
 FEE: \$0.00 BY: Tammy D. Lauer
 TO: GLAHE & ASSOCIATES, INC.

Cross Index No. A-B-12 T. 35N R. 27W PMM

Adopted July 1, 1981, Montana Board of Professional Engineers & Land Surveyors

Sec. 4

| | | | |
|--|--|--|--|
| | | | |
| | | | |
| | | | |
| | | | |

• corner this sheet