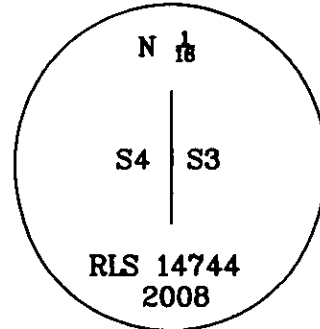


# CERTIFIED CORNER RECORDATION

Corner N 1/8 S.4/S.3 T. 35N R. 27W P.M.M. Lincoln County

1. Set 3 1/4" USDA Forest Service Cadastral aluminum cap on 25"X 5/8" rebar that has been stamped as shown.

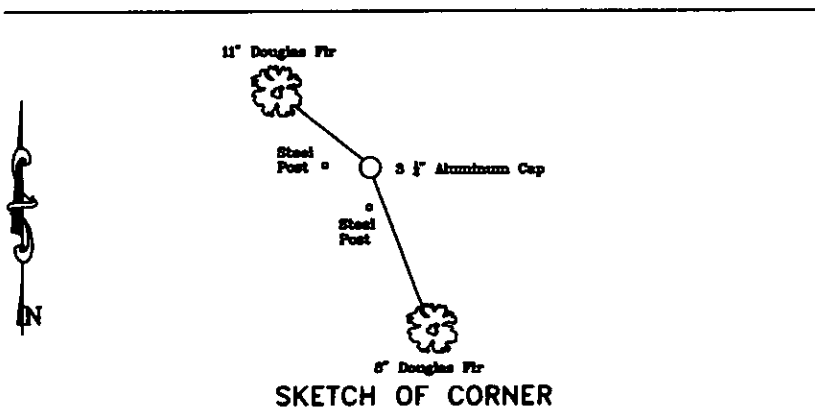



2. A 8" Douglas Fir bearing S 09° E at a distance of 32.1 feet and scribed (N 1/16 S3 BT).

A 11" Douglas Fir bearing N 83° W at a distance of 35.0 feet and scribed (N 1/16 S4 BT).

3. Set steel post with Land Survey Marker and Property Boundary stickers bearing West at a distance of 3.0 feet from corner.

Set steel post with Land Survey Marker and Property Boundary stickers bearing South at a distance of 3.0 feet from corner.



**CERTIFICATION**

Roger Miller  
certify the information shown herein is true and correct.  
*ROGER MILLER*  
Signature Ground Party Chief

Scott L. Toldness  
certify that this Corner Record correctly represents work performed by me or under my direction in compliance with the "Corner Recordation Act" (70-22-101, et seq. M.C.A.)  
*Scott L. Toldness*  
Signature of Surveyor & Seal

Date: 9/04/08 Reg. No. 14744 LS  
Employer: Glahe & Associates Inc.

Office of Clerk and Recorder, County of Lincoln . This "corner record" was filed for record 214203 BOOK: CCR CC&R'S PAGE: 11266 Pages: 1  
was noted on the cross-index STATE OF MONTANA LINCOLN COUNTY  
book No.                      RECORDED: 09/08/2008 11:51 KOI: CC&R'S  
TAMMY D. LAUER CLERK AND RECORDER  
FEE: \$0.00 BY:   
TO: GLAHE & ASSOCIATES, INC.  
Cross Index No. B-13 T. 35N R. 27W P.M.M.

Sec. 3 & 4

		4	

Adopted July 1, 1981, Montana Board of Professional Engineers & Land Surveyors

• corner this sheet