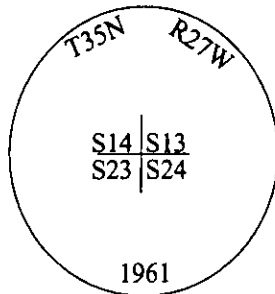


CERTIFIED CORNER RECORDATION

Corner NW Sec. Cor. Sec. 24 T. 35N R. 27W P.M., MT Lincoln County

- I. 1913 G.L.O. Original Record by Lowellyn D. Lyman et.al.: Set a limestone, 12x8x8 ins., 8 ins. in the ground, for cor. secs. 13, 14, 23 & 24, mkd. with 3 notches on the S. and 1 notch on the E. edge. Established four bearing trees.

1961 B.L.M. Remonumentation Record by David R. Cunningham et.al.: The cor. of secs. 13, 14, 23 & 24, monumented with a limestone, 14x10x10 ins., firmly set, and mkd. with 1 notch on the E. and 3 notches on the S. faces, and witnessed by the original bearing trees. At the corner point, set an iron post, 30 ins. long, 2 1/2 in. diam., 26 ins. in the ground, in concrete, with a brass cap mkd. as shown.



Established three new bearing trees and buried the original stone alongside the iron post.

- II. Found a B.L.M. brass cap, protruding 2 ins. above the ground, firmly set, mkd. as shown above.

from which:

GLO bearing trees:

A fir, 19 ins. diam., bears N47°E, 43.2 ft. dist., with a healed face. (record-N43°E, 41.5 ft., 63 lks.)

A fir, 20 ins. diam., bears S46°E, 23.6 ft. dist., with a healed face. (record-S51°E)

A larch, 24 ins. diam., bears S25°W, 63.1 ft. dist., with a healed face. (record-S22°W)

A larch, 22 ins. diam., bears N76°W, 14.3 ft. dist., with a healed face. (record-N78 1/4°W)

BLM bearing trees:

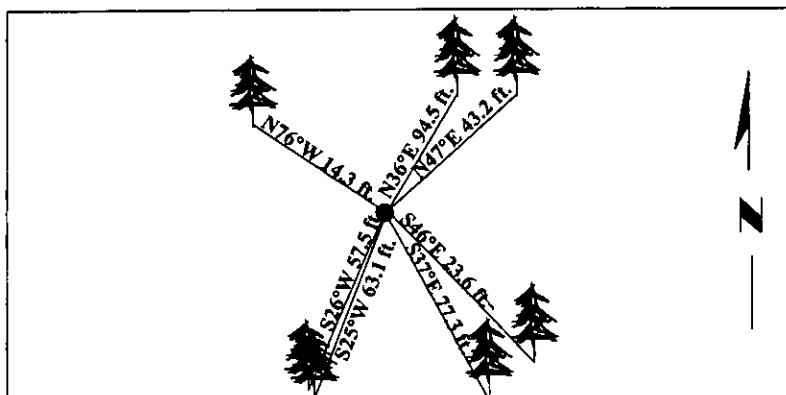
A larch, 7 ins. diam., bears N36°E, 94.5 ft. dist., with a healed face. (record-N33 1/2°E)

A larch, 8 ins. diam., bears S37°E, 77.3 ft. dist., with a healed face. (record-S39 1/2°E)

A fir, 18 ins. diam., bears S26°W, 57.5 ft. dist., with a healed face. (record-S23 1/4°W)

- III. Painted bearing trees and attached Land Survey Monument and Bearing Tree signs.

Magnetic Declination: 20° East.

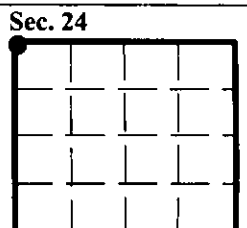


SKETCH OF CORNER

CERTIFICATION	
I. <u>Rex O. Rice</u>	certify the information shown herein is true and correct.
<u>Rex O. Rice</u>	
I. <u>Alvah F. Hughes</u>	certify that this Corner Record correctly represents work performed by me or under my direction in compliance with the "Corner Recordation Act" (70-22-101, et seq., M.C.A.)
<u>Alvah F. Hughes</u>	
Signature of Surveyor & Seal	
Date: <u>07/31/97</u>	
Reg. No.: <u>7322LS</u>	
Employer: <u>U.S. FOREST SERVICE</u>	

Office of Clerk and Recorder, County of Lincoln. This "corner record" was filed for record on 12-26-97 was noted on the cross-index plat and is assigned page No. 10036 in book No. _____

Carol M. Cunningham
County Official



● - corner this sheet

Cross Index No. N-21 T. 35N R. 27W P.M., MT