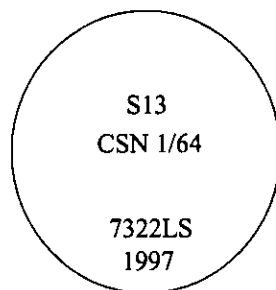


CERTIFIED CORNER RECORDATION

Corner CSN 1/64 Sec. 13 T. 35N R. 27W P.M., MT Lincoln County

- I. No previous history.
- II. No evidence found.
- III. Set by survey, a 3/4 in. diam. x 30 ins. long aluminum rod, 26 ins. in the ground, in a small collar of stone, with a 3 1/4 in. diam. aluminum cap, mkd. as shown.



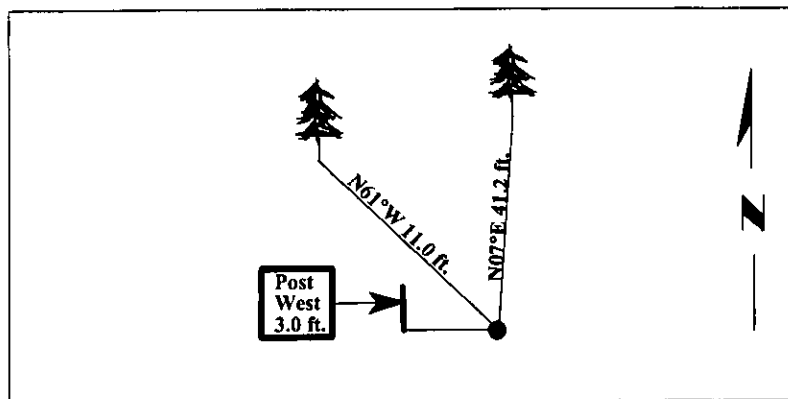
Established two bearing trees and a 6 ft. galvanized steel post, West, 3.0 ft. dist.

A fir, 11 ins. diam., bears N07°E, 41.2 ft. dist., mkd. "CSN 1/64 S13 BT".

A fir, 8 ins. diam., bears N61°W, 11.0 ft. dist., mkd. "X" on snowblaze "BT".

Painted bearing trees and attached Land Survey Monument and Bearing Tree signs.
Attached Land Survey Monument and Property Boundary decals to the post.

Magnetic Declination: 20° East.



SKETCH OF CORNER

CERTIFICATION

I, Rex O. Rice
certify the information shown herein is true and correct.

Rex O. Rice

I, Alvah F. Hughes
certify that this Corner Record correctly represents work performed by me or under my direction in compliance with the "Corner Recordation Act" (70-22-101, et seq., M.C.A.)

Alvah F. Hughes
Signature of Surveyor & Seal

Date: 07/24/97

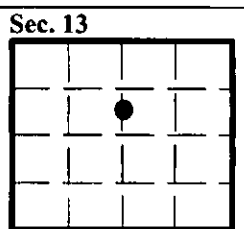
Reg. No.: 7322LS

Employer: U.S. FOREST SERVICE

HUGHES
7322LS
REGISTERED
PROFESSIONAL LAND SURVEYOR

Office of Clerk and Recorder, County of Lincoln. This "corner record" was filed for record on 12-26-97 was noted on the cross-index plat and is assigned page No. 10035 in book No. _____

Coral M. Cumming
County Official



• - corner this sheet