

# CERTIFIED CORNER RECORDATION

Corner **HES 845** Sec. **9** T. **34N** R. **33W** P.M., MT Lincoln County  
Cor. 5

I. 1917 Homestead Entry Survey No. 845 by E. R. Johnson: Adopt a granite ledge, 6x5x4 ft., for cor. no. 5 of this survey, and mark it "5 HES 845" on the N.W. face and a cross (x) on top for the exact corner point. Established two bearing trees.

1982 Certificate of Survey No. 1053 by M. D. Lauteren, 4232-S: Found a rock outcrop, mkd. with an "x".

1989 Certified Corner Recordation by Alvah F. Hughes, 7322 LS: Found a rock outcrop, 19x7x4 ft., mkd. with an "x" on the top and "5 HES 845" on the N.W. face. Found two bearing trees.

Established one new bearing tree and set one steel guard post:

A larch, 11 ins. diam., bears N87°E, 23.8 ft. dist., mkd. "5 HES 845 BT".

A 6 ft. steel post, bears N81°W, 7 ft. of the corner, with Land Survey Monument and Property Boundary decals attached.

II. Found a granite ledge, 4 ft. tall, with a road on the top of it, mkd. "5 HES 845" on the N.W. face and an "x" on the top.  
from which:

A larch, 11 ins. diam., bears N87°E, 23.8 ft. dist., mkd. "5 HES 845 BT". (1982-record)

A white pine snag, bears S02°W, 43.5 ft. dist., with a healed face. (1917-record)

A guard post, bearing N81°W, 7.0 ft. dist. of the corner, with Land Survey Monument and Property Boundary decals attached, surrounded by a pile of stone.

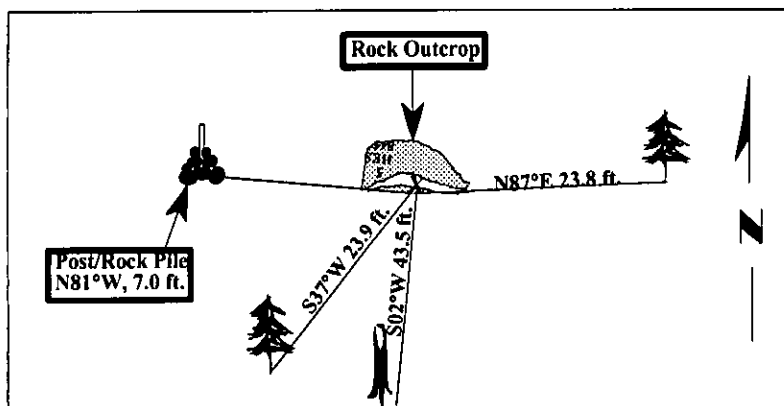
III. Cleared away road debris on top of markings and painted the ledge with red paint.

Established one bearing tree:


A white pine, 12 ins. diam., bears S37°W, 23.9 ft. dist., mkd. "5 HES 845 BT".

Resigned the larch bearing tree, and painted all bearing trees.

Magnetic Declination: 20° East.




SKETCH OF CORNER



I, Rex O. Rice  
certify the information shown herein is true and correct.  
Rex O. Rice  
I, Ronald A. Pearson  
certify that this Corner Record correctly represents work performed by me or under my direction in compliance with the "Corner Recordation Act" (70-22-101, et seq., M.C.A.)  
Ronald A. Pearson  
Signature of Surveyor & Seal  
Date: 09/17/97  
Reg. No.: 9008LS  
Employer: U.S. FOREST SERVICE

Office of Clerk and Recorder, County of Lincoln. This "corner record" was filed for record on Oct 10, 1997 was noted on the cross-index plat and is assigned page No. 9972 in book No. \_\_\_\_\_

Coral M. Cummings, S.B.  
County Official



• - corner this sheet

Cross Index No. **HES 845** T. **34N** R. **33W** P.M., MT  
Cor. 5