

INSTRUCTIONS

1. Original and/or subsequent record used to evaluate the corner position.
2. Description of evidence found, note discrepancies in the record, state method of establishing lost or obliterated corners.
3. Description of monument and accessories set to perpetuate the corner position.
4. Sketch of corner, show all pertinent data which can best be shown in a sketch example, corner marking, topography ties, position of accessories, etc.
5. Certification must be signed and sealed by Land Surveyor registered in the State of Montana.
6. Fill in Cross Index & Section Diagram at bottom of sheet.

CERTIFIED CORNER RECORDATION

2 of HES 1063

4 of HES 735

Corner _____ T. _____ R. _____ P.M.M. _____ Lincoln County

- I. 1917 HES 735 record by Elmer R. Johnson: "Set for Cor. No. 4, a small stone marked with a cross(X) under a quartzite stone 26x8x5 ins., 16 ins. in the ground, marked 4 H.E.S. 735 on NW face and a cross (x) on top for exact corner point."

No bearing trees available, therefore dig pits 24x24x12 ins. crosswise on this and the succeeding course, 7 ft. distance and raise a mound of earth 4ft. base, 2 ft. high, NW of corner.

1921 HES 1063 record by Grant Higgins : To Cor. No. 4 of HES No. 735 (patented) which is a quartzite stone, 10x6x5 ins. above ground, marked and witnessed as described by the Surveyor General. I adopt this Cor. for Cor. No. 2 of this survey, and mark it 2 HES 1063 on NE. face.

No bearing trees available, therefore dig a pit 24x24x12 ins. on line 2-1. Repair pit on line 2-3. Raise a mound of earth 4 ft. base, 2 ft. high NE. of Cor.

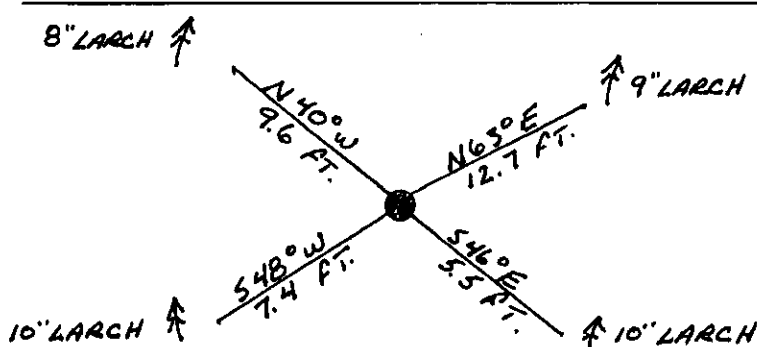
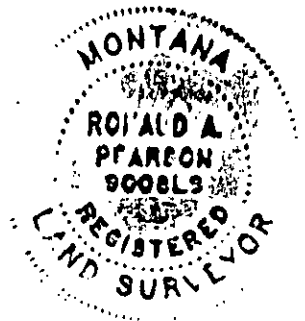
- II. Found a firmly set stone 10x5 ins., protruding 12 ins. out of the ground, mkd. 4 HES 735 on NW face and 2 HES 1063 on SE face.

From which:

24x24x12 Pits N. and W. of stone. Mound 3 ft. base, 1 ft. high, NW of stone.
 A larch, 9 ins. diam., bears N63°E, 12.7 ft. dist. Healed face. (no record)
 A larch 10 ins. diam., bears S46°E, 5.5 ft. dist. Healed face. (no record)
 A larch 10 ins. diam., bears S48°W, 7.4 ft. dist. Healed face. (no record)
 A larch 8 ins. diam., bears N40°W, 9.6 ft. dist. Healed face. (no record)

- III. Painted red bands around the bearing trees and attached "Land Survey Monument" and "Bearing Tree" signs. Set a galvanized steel gaurd post with "Land Survey Marker" and "Property Boundary" decals, S85°W, 3 ft.

Magnetic declination: 20° East



SKETCH OF CORNER

CERTIFICATION

I, Kevin A. Todd
 certify the information shown herein is true and correct.
 Signature of Ground Party Chief
 Ronald A. Pearson
 certify that this Corner Record correctly represents work performed by me or under my direction in compliance with the "Corner Recordation Act" (70-22-101 et seq. M.C.A.)
 Signature of Surveyor & Seal
 Date: 11/16/92 Reg. No. 9008LS
 Employer: U.S. FOREST SERVICE

Office of Clerk and Recorder, County of Lincoln. This "corner record" was filed for record on 12-7-92 was noted on the cross-index plat and is assigned page No. 5125, in book No. _____

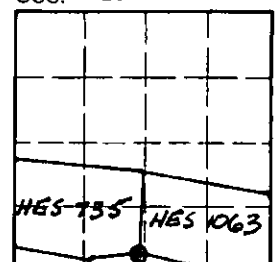
County Official

4 HES 735

34 N 33W

Cross Index No. _____ T. _____ R. _____ PMM

Sec. 26



• - corner this sheet