

INSTRUCTIONS

1. Original and/or subsequent record used to evaluate the corner position.
2. Description of evidence found, note discrepancies in the record, state method of establishing lost or obliterated corners.
3. Description of monument and accessories set to perpetuate the corner position.
4. Sketch of corner, show all pertinent data which can best be shown in a sketch example, corner marking, topography ties, position of accessories, etc.
5. Certification must be signed and sealed by Land Surveyor registered in the State of Montana.
6. Fill in Cross Index & Section Diagram at bottom of sheet.

CERTIFIED CORNER RECORDATION

Corner 7 of HES 735 T. 34 N. R. 33 W. P.M.M. Lincoln County

- I. 1917 HES 735 record by Elmer R. Johnson: "Set for Cor. No. 7. a small stone marked with a cross(X) under a granitestone 26x6x6 ins., 16 ins. in the ground, marked 7 H.E.S. 735 on NE face and a cross (x) on top for exact corner point.

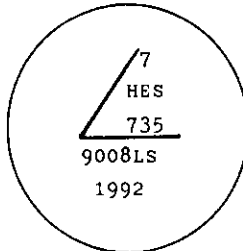
No bearings available, therefore dig pits 24x24x12 ins., crosswise on this and the succeeding course 7ft. dist. and raise a mound of earth 4 ft. base, 2 ft. high, NE of corner.

From this corner Cor. No. 1 of this survey, heretofore described, bears S6°26'E, .504 chains dist."

- II. Found a 5/8 in. diam. rebar (set by J.N. 534 ES, COS #64). Position of rebar verified by Grant Boundary adjustment between corners 6 and 8.

Original stone corner was destroyed by road construction.

- III. At the accepted position of found rebar, set a 2 1/2 ins. diam., 30 ins. long alum. pipe, 24 ins. in the ground with alum. cap mkd. as shown.



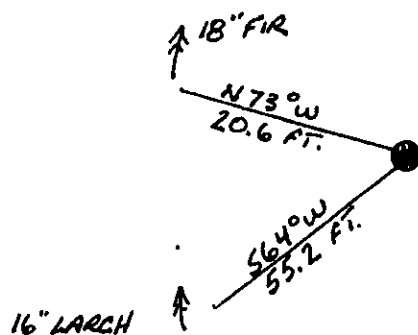
From which:

- A larch, 16 ins. diam., bears S64°W, 55.2 ft. dist., mkd. 1 HES 735 BT. (Used common BT for Cor. 1)
A fir, 18 ins. diam., bears N73°W, 20.6 ft. dist., mkd. 7 HES 735 BT.

Placed found rebar inside of alum. monument.

Painted red bands around the bearing trees and attached "Land Survey Monument" and "Bearing Tree" signs.
Set a 6 ft. galvanized steel guard post with Land Survey Marker and Property Boundary decals, S85°W, 3 ft.

Magnetic declination: 20° East



SKETCH OF CORNER

CERTIFICATION

I, Kevin A. Todd
certify the information shown herein is true and correct.
Kevin A. Todd
Signature Ground Party Chief
I, Ronald A. Pearson
certify that this Corner Record correctly represents work performed
by me or under my direction in compliance with the "Corner
Recordation Act" (70-22-101, et seq., M.C.A.)
Ronald A. Pearson
Signature of Surveyor & Seal
Date: 11/16/92 Reg. No. 9008LS
Employer: U.S. FOREST SERVICE

Office of Clerk and Recorder, County of Lincoln. This "corner
record" was filed for record on 12-7-92
was noted on the cross-index plat and is assigned page No. 5123, in
book No. Coral M. Cummings

County Official

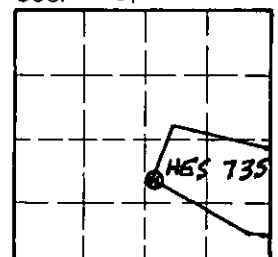
7 HES 735

34 N

33W

Cross Index No. T. R. PMM

Sec. 27



• - corner this sheet