

INSTRUCTIONS

1. Original and/or subsequent record used to evaluate the corner position.
2. Description of evidence found, note discrepancies in the record, state method of establishing lost or obliterated corners.
3. Description of monument and accessories set to perpetuate the corner position.
4. Sketch of corner, show all pertinent data which can best be shown in a sketch example, corner marking, topography ties, position of accessories, etc.
5. Certification must be signed and sealed by Land Surveyor registered in the State of Montana.
6. Fill in Cross Index & Section Diagram at bottom of sheet.

CERTIFIED CORNER RECORDATION

Corner 3 of HES 1073 T. 34 N. R. 33 W. Lincoln County

I. 1921 HES original record by Grant Higgins: "Cor. No. 3 of this survey as follows:

Place a small stone, marked with a cross (X) under a sandstone 24x10x7 ins., 14 ins. in the ground, mkd. 3 HES 1073 on SE. face and a cross on top for the exact corner point.

from which:

A cross (X) on a white pine tree, 4 ins. diam., bears S.80°39'E., 64 lks. dist.

A cross (X) on a white pine tree, 4 ins. diam., bears S.3°33'E., 83 lks. dist.

each blazed and scribed 3 HES 1073 BT.

Raise a mound of stone 4 ft. base, 2 ft. high, SE. of corner."

1978 corner card by T. Hill filed at the Kootenai National Forest survey office: Found stone and SE bearing tree. Established two new bearing trees.

A fir, 16 ins. diam., bears S48°10'W, 30 lks. dist., mkd. 3 BT.

A white pine, 14 ins. diam., bears N31°30'W, 32 lks. dist., mkd. 3 BT.

II. Found a stone 10x7 ins., 8 ins. out of the ground, Mkd. 3 HES 1073 on SE face.

A dead white pine, 16 ins. diam., bears S.46°W., 19.7 ft. (29.85 lks.) dist., 3 BT visible.

A downed white pine, 14 ins. diam., bears N.31°W., 21.2 ft. (32.1 lks.) dist., 3 BT visible.

Corner position checked by survey.

III. Established two new bearing trees:

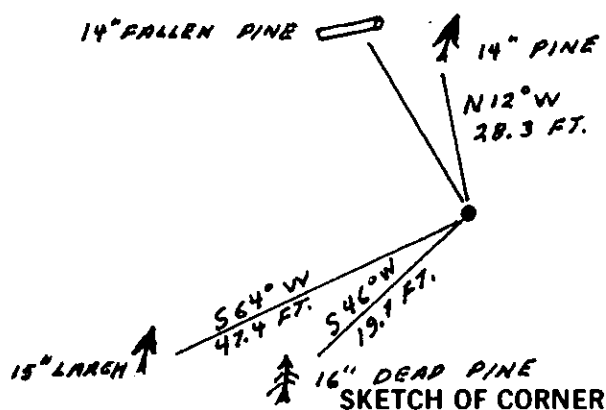

A larch, 15 ins. diam., bears S.64°W., 47.4 ft. dist., mkd. 3 HES 1073 BT.

A white pine, 14 ins. diam., bears N.12°W., 28.3 ft., mkd. 3 HES 1073 BT.

Painted red bands around the bearing trees and attached "Land Survey Monument" and "Bearing Tree" signs.

Set a 6 ft. galvanized steel guard post with "Land Survey Marker" and "Property Boundary" decals, East, 3 ft. dist. from corner.

Magnetic declination: 20° East



CERTIFICATION

I, Kevin A. Todd
certify the information shown herein is true and correct.

Kevin A. Todd
Signature Ground Party Chief

I, Ronald A. Pearson
certify that this Corner Record correctly represents work performed by me or under my direction in compliance with the "Corner Recordation Act" (70-22-101, et seq., M.C.A.)

Ronald A. Pearson
Signature of Surveyor & Seal

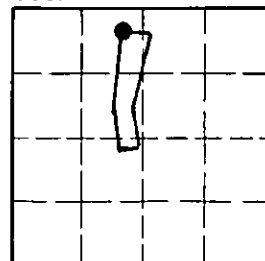
Date: 11/26/91 Reg. No. 9008 LS

Employer: U.S. FOREST SERVICE

Office of Clerk and Recorder, County of Lincoln. This "corner record" was filed for record on Jan 16, 1992 was noted on the cross-index plat and is assigned page No. 41655, in book No. Corol Lm. Cummings

Cross Index No. 3 HES 1073 T. 34 N R. 33 W PMM

Sec. 16



• - corner this sheet