

## INSTRUCTIONS

1. Original and/or subsequent record used to evaluate the corner position.
2. Description of evidence found, note discrepancies in the record, state method of establishing lost or obliterated corners.
3. Description of monument and accessories set to perpetuate the corner position.
4. Sketch of corner, show all pertinent data which can best be shown in a sketch example, corner marking, topography ties, position of accessories, etc.
5. Certification must be signed and sealed by Land Surveyor registered in the State of Montana.
6. Fill in Cross Index & Section Diagram at bottom of sheet.

## CERTIFIED CORNER RECORDATION

Corner 10 of MS 5024 T. 34 N. R. 33 W. P.M.M. Lincoln County

- I. 1896 MS original record by Abram L. Jaqueth: "Ninth Course, N.13°03'E. wagon road du Keyslow Mine, bears N.50 W.. Loc. Cor. set a post 5 ins. square, 5 ft. long, 2 ft. deep, marked 10-5024 for Cor. No. 10. A blazed hemlock tree, 12 ins. in diam., marked BT 10-5024, bears S.98°30'E., 20 ft. dist. A blazed cedar tree, 26 ins. in diam., marked 10-5024 BT, bears S.60°40'W., 13 ft. dist."

1917 HES original record by E. R. Johnson: "Cor. No. 10 of survey No. 5024 Evergreen Placer, identical in point for Cor. No. 5 of list 1-2594, which is a post 5 ins. square, marked and witnessed as described by the Surveyor General. As this post is badly rotten, I destroy it and in same place set for Cor. No. 5 of this survey and Cor. No. 10 of survey No. 5024, a small stone 28x8x8 ins., 18 ins. in the ground, marked 5 HES 844 on the NW. face; 10 MS 5024 on SE. face, and a cross (X) on top for exact corner point. No bearings available, therefore dig pits 24x24x12 ins. crosswise on this and the succeeding course, 7 ft. dist. Raise a mound of earth 4 ft. base, 2 ft. high, NW of corner."

- II. Found a stone 8x6 ins., 8 ins. out of the ground, with 10 MS 5024 on SE. face and 5 HES 844 on the NW. face. 1-1/4 ins. diam. pipe alongside NW. face. (no record) Found 2x2 ft. base, 8 ins. deep pits bearing N.12°W. and S.59°W.. (record)

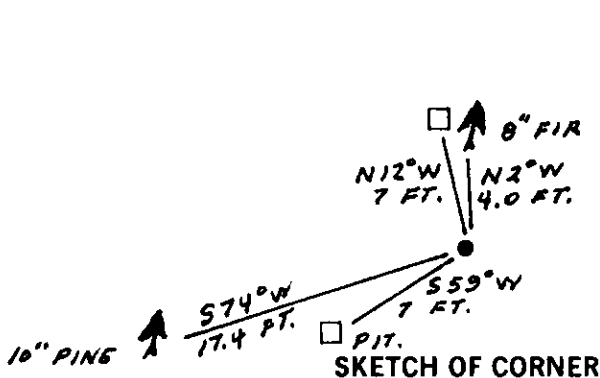

- III. Established two new bearing trees:

A lodgepole pine, 10 ins. diam., bears S.74°W., 17.4 ft. dist., mkd. 5 HES 844 BT.  
A douglas fir, 8 ins. diam., bears N.2°W., 4.0 ft. dist., mkd. 10 MS 5024 BT.

Painted red bands around the bearing trees and attached "Land Survey Monument" and "Bearing Tree" signs.

Set a galvanized steel guard post with "Land Survey Marker" and "Property Boundary" decals, S.59°W., 3 ft. dist. from corner.

Magnetic declination: 20° East



SKETCH OF CORNER

CERTIFICATION

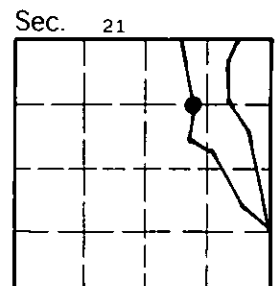
I, Kevin A. Todd  
certify the information shown herein is true and correct.  
Kevin A. Todd  
Signature Ground Party Chief

I, Ronald A. Pearson  
certify that this Corner Record correctly represents work performed by me or under my direction in compliance with the "Corner Recordation Act" (70-22101, et seq., M.C.A.)  
Ronald A. Pearson  
Signature of Surveyor & Seal

Date: 11/26/91 Reg. No. 9008 LS  
Employer: U.S. FOREST SERVICE

Office of Clerk and Recorder, County of Lincoln. This "corner record" was filed for record on Jan 16, 1992 was noted on the cross-index plat and is assigned page No. 4653, in book No. Cor. 100, Cummins

Cross Index No. 10 MS 5024 T. 34 N R. 33 W P.M.M.



• corner this sheet