

## INSTRUCTIONS

1. Original and/or subsequent record used to evaluate the corner position.
2. Description of evidence found, note discrepancies in the record, state method of establishing lost or obliterated corners.
3. Description of monument and accessories set to perpetuate the corner position.
4. Sketch of corner, show all pertinent data which can best be shown in a sketch example, corner marking, topography ties, position of accessories, etc.
5. Certification must be signed and sealed by Land Surveyor registered in the State of Montana.
6. Fill in Cross Index & Section Diagram at bottom of sheet.

## CERTIFIED CORNER RECORDATION

Corner 1 of HES 844 T. 34 N. R. 33 W. P.M.M. Lincoln County

## I. 1917 HES original record by E. R. Johnson: "Cor. No. 1 of this survey as follows:

Set a small stone, marked with a cross (X) under a sandstone 26x8x4 ins., 16 ins. in the ground, marked 1 HES 844 on SE. face and a cross (X) on top for the exact corner point. No bearings available, therefore dig pits 24x24x12 ins. crosswise on this and the succeeding course 7 ft. dist. and raise a mound of earth 4 ft. base, 2 ft. high, SE. of corner."

## II. Found a stone 2x8 ins., 12 ins. above ground, mkd. 1 HES 844 on SE. face. A 1 ins. diam. galvanized pipe along SW. face. (no record). Mound of stone surrounding the corner.

from which:

- A pit, 7 ft. dist. East of stone.
- A pit, 7 ft. dist. S. 5° W of stone.

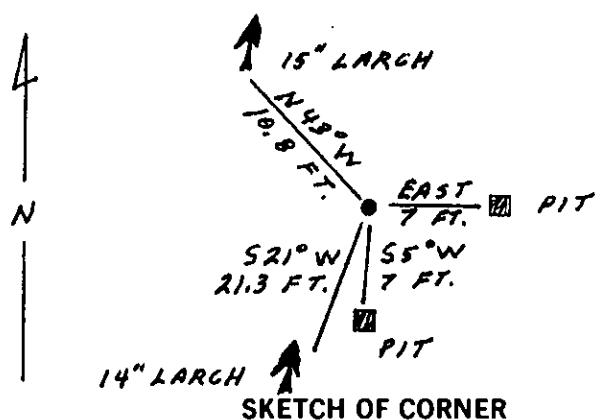

## III. Established two new bearing trees:

- A larch, 14 ins. diam., bears S. 21° W., 21.3 ft. dist., mkd. 1 HES 844 BT.
- A larch, 15 ins. diam., bears N. 43° W., 10.8 ft. dist., mkd. 1 HES 844 BT.

Painted red bands around the bearing trees and attached "Land Survey Monument" and "Bearing Tree" signs.

Set a galvanized steel guard post with "Land Survey Marker" and "Property Boundary" decals, East, 3 ft. dist. from corner.

Magnetic declination: 20° East



SKETCH OF CORNER

## CERTIFICATION

I, Kevin A. Todd  
certify the information shown herein is true and correct.

Kevin A. Todd  
Signature Ground Party Chief

I, Ronald A. Pearson  
certify that this Corner Record correctly represents work performed by me or under my direction in compliance with the "Corner Recordation Act" (70-22-101, et seq., M.C.A.)

Ronald A. Pearson  
Signature of Surveyor & Seal

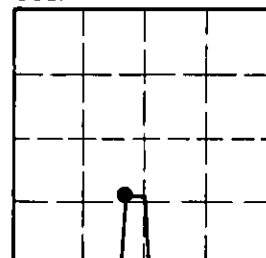
Date: 11/26/91 Reg. No. 9008 LS

Employer: U.S. FOREST SERVICE

Office of Clerk and Recorder, County of Lincoln. This "corner record" was filed for record on Jan 16, 1992 was noted on the cross-index plat and is assigned page No. 4645, in book No. Corral Ln. Cummings

Cross Index No. 1 HES 844 T. 34 N. R. 33 W. PMM

Sec. 16



• - corner this sheet