

INSTRUCTIONS

1. Original and/or subsequent record used to evaluate the corner position.
2. Description of evidence found, note discrepancies in the record, state method of establishing lost or obliterated corners.
3. Description of monument and accessories set to perpetuate the corner position.
4. Sketch of corner, show all pertinent data which can best be shown in a sketch example, corner marking, topography ties, position of accessories, etc.
5. Certification must be signed and sealed by Land Surveyor registered in the State of Montana.
6. Fill in Cross Index & Section Diagram at bottom of sheet.

CERTIFIED CORNER RECORDATION

Corner 11 of HES 734 T. 34 N. R. 33 W. P.M.M. Lincoln County

- I. 1917 H.E.S. 734 original record by E. R. Johnson: "Establish cor. No. 11 of this survey as follows:
Set a small stone, marked with a cross (X) under a sandstone 26x10x5 ins., 16 in the ground,
marked 11 HES 734 on NW face and a cross (x) on top for exact corner point, from which

A cross (x) on a fir tree, 10 ins. dia., bears N21°30'E, 141 links distant.

A cross (x) on a fir tree, 8 ins. dia., bears N40°00'E, 156 links distant; each blazed
and scribed 11 HES 734 BT.

Raise a mound of stone 4 ft. base, 2 ft. high, NW of corner."

1975 C.O.S. No. 160 record by J. W. Ninneman, Reg. No. 534 ES: "H.E.S. Corners pertinent
to the subject tract were found as described in the record field notes of H.E.S. No. 734 . . . "

- II. Found a firmly set stone, 4x9 ins., 8 ins. out of ground, mkd. 11 HES 734 on NW face, from which

A fallen fir, 20 ins. dia., bears N20°E, 93.0 ft. (141 lks.) dist., mkd. 11 HES 734 BT.

A douglas fir, 26 ins. dia., bears N40°E, 103.5 ft. (157 lks.) dist., no visible scribe.

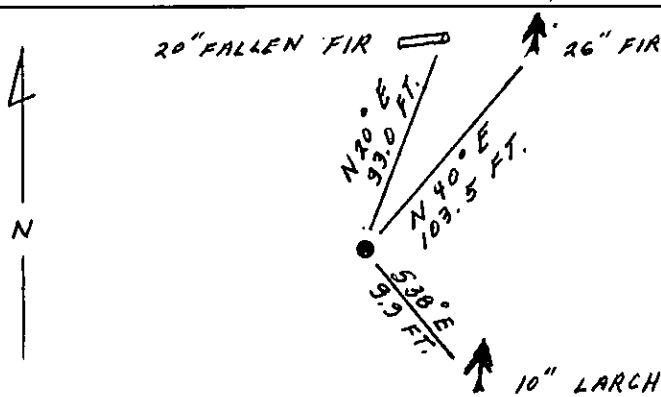

- III. Establish one new bearing tree:

A larch, 10 ins. dia., bears S38°E, 9.9 ft. dist., mkd. 11 HES 734 BT.

Painted red bands around the bearing trees and attached "Land Survey Monument" and "Bearing Tree"
signs.

Set a 6 ft. galvanized steel guard post with "Land Survey Marker" and "Property Boundary"
decals, North, 3 ft. dist. from corner.

Magnetic declination: 20° East



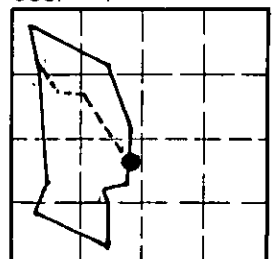
SKETCH OF CORNER

CERTIFICATION
I, Kevin A. Todd
certify the information shown herein is true and correct.
Kevin A. Todd
Signature of General Party Chief
I, Ronald A. Pearson
certify that this Corner Record correctly represents work performed
by me or under my direction in accordance with the "Corner
Recordation Act" (70-22-101, et seq., M.C.A.)
Ronald A. Pearson
Signature of Surveyor & Seal
Date: 12/30/91 Reg. No. 9008LS
Employer: U.S. FOREST SERVICE

Office of Clerk and Recorder, County of Lincoln. This "corner
record" was filed for record on Jan 16, 1992
was noted on the cross-index plat and is assigned page No. 4635, in
book No. _____
Carol M. Cummings
by Burton J. Cummings
11 HES 734 34 N 33 W

Cross Index No. _____ T. _____ R. _____ P.M.M.

Sec. 27



• - corner this sheet