

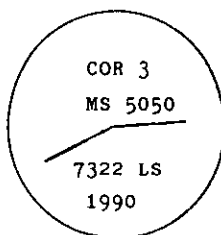
INSTRUCTIONS

1. Original and/or subsequent record used to evaluate the corner position.
2. Description of evidence found, note discrepancies in the record, state method of establishing lost or obliterated corners.
3. Description of monument and accessories set to perpetuate the corner position.
4. Sketch of corner, show all pertinent data which can best be shown in a sketch example, corner marking, topography ties, position of accessories, etc.
5. Certification must be signed and sealed by Land Surveyor registered in the State of Montana.
6. Fill in Cross Index & Section Diagram at bottom of sheet.

CERTIFIED CORNER RECORDATION

Corner Cor. 3 MS 5050 T. 34 N. R. 33 W. P.M.M. Lincoln County

- I. 1896 G.L.O. Original Record of the Goldflint Lode MS 5050 by Charles H. Bartlett: "Second Course N76°49'E, 512.7 ft., set a post 6 in. square, 5 ft. long, 2 ft. deep, marked 3-5050 for Cor. No. 3. A blazed pine tree 12 ins. in diam., marked 3-5050 BT bears N18°12'E, 15 ft. A blazed fir tree 12 ins. in diam., marked 2-5050 BT bears S83°30'E, 34.0 ft."
- II. No evidence of the either the corner post or the bearing trees were found due to forest fires and mining activity.
- III. At the determined corner position using the broken boundary method of proportion, I reestablish the corner position and set an aluminum pipe, 2 1/2 in. diam., 30 ins. long, 24 ins. in the ground, with a 3 1/4 in. diam. aluminum cap marked as shown, from which:



- A fir, 9 ins. diam., bears S28°W, 26.6 ft. dist., scribed Cor 3 MS 5050 BT.
A spruce, 10 ins., diam., bears S64°E, 31.1 ft. dist., scribed Cor MS 5050 BT.

Painted red bands around the bearing trees and attached Land Survey Monument and Bearing Tree signs. Set a 6 ft. galvanized steel guard post with Land Survey Marker and Property Boundary decals, East, 3.0 ft.

CERTIFICATION

I, Jane Eby
certify the information shown herein is true and correct.

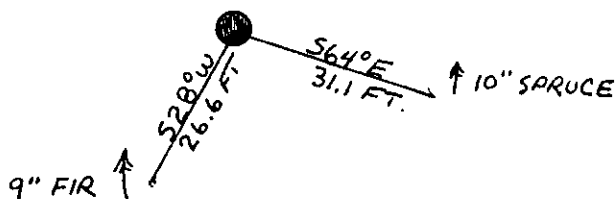
Signature Ground Party Chief

I, Alvah F. Hughes
certify that this Corner Record correctly represents work performed by me or under my direction in compliance with the "Corner Recordation Act" (70-22-101, et seq., M.C.A.).

Alvah F. Hughes
Signature of Surveyor & Seal

Date: 01/15/91 Reg. No. 322 LS

Employer: U.S. FOREST SERVICE



SKETCH OF CORNER

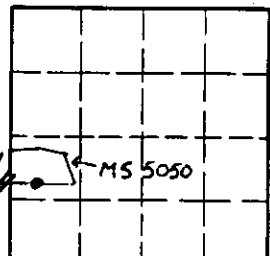
Office of Clerk and Recorder, County of Lincoln. This "corner record" was filed for record on May 2, 1991 was noted on the cross-index plat and is assigned page No. 4541, in book No. Coral McCummings by Bill Buckley

County Official

L-85 9.35 34 N 33 W

Cross Index No. T. R. PMM

Sec. 16



• corner this sheet