

INSTRUCTIONS

1. Original and/or subsequent record used to evaluate the corner position.
2. Description of evidence found, note discrepancies in the record, state method of establishing lost or obliterated corners.
3. Description of monument and accessories set to perpetuate the corner position.
4. Sketch of corner, show all pertinent data which can best be shown in a sketch example, corner marking, topography ties, position of accessories, etc.
5. Certification must be signed and sealed by Land Surveyor registered in the State of Montana.
6. Fill in Cross Index & Section Diagram at bottom of sheet.

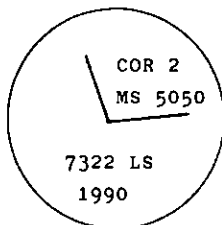
CERTIFIED CORNER RECORDATION

Corner Cor. 2 MS 5050 T. 34 N. R. 33 W. P.M.M. Lincoln County

- I. 1896 G.L.O. Original Record of the Goldflint Lode MS 5050 by Charles H. Bartlett: "First Course
S27° 46' E, 600 ft., set a post 5 1/2 in. square, 4 ft. long, 2 ft. deep, marked 2-5050 for Cor. No. 2.
A blazed pine tree 12 ins. in diam., marked BT 2-5050 bears N19° 00' E, 51 ft.
A blazed fir tree 16 ins. in diam., marked BT 2-5050 bears S39° 05' E, 98.0 ft."

- II. No evidence of either the corner post or the bearing trees were found due to forest fire and mining activity.

- III. At the determined corner position using the broken boundary method of proportion, I reestablish the corner position and I set an aluminum pipe, 2 1/2 in. diam., 30 ins. long, 24 ins. in the ground, with a 3 1/4 in. diam. aluminum cap marked as shown, from which:



- A douglas fir, 9 ins. diam., bears S13° E, 40.1 ft. dist., scribed Cor 2 MS 5050 BT.
 A douglas fir, 5 ins., diam., bears S88° E, 16.7 ft. dist., scribed X-BT.

Painted red bands around the bearing trees and attached Land Survey Monument and Bearing Tree signs. Set a 6 ft. galvanized steel guard post with Land Survey Marker and Property Boundary decals, West, 1.5 ft.

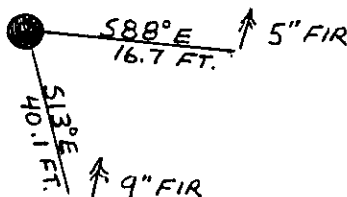
CERTIFICATION

I, Jane Eby
 certify the information shown herein is true and correct.

Signature Ground Party Chief

I, Alvah F. Hughes
 certify that this Corner Record correctly represents work performed by me or under my direction in compliance with the "Corner Recordation Act" (70-22-101, et seq., M.C.A.)

Alvah F. Hughes
 Signature of Surveyor & Seal
 Date: 01/15/90 Reg. No. 7322
 Employer: U.S. FOREST SERVICE



SKETCH OF CORNER

Office of Clerk and Recorder, County of Lincoln. This "corner record" was filed for record on May 2, 1991 was noted on the cross-index plat and is assigned page No. 4540, in book No. Coral M Cummings by Bill Beck

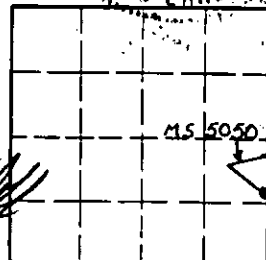
County Official

L-90 9.00

34 N 33 W

Cross Index No. T. R. P.M.M.

Sec.



• - corner this sheet