

INSTRUCTIONS

1. Original and/or subsequent record used to evaluate the corner position.
2. Description of evidence found, note discrepancies in the record, state method of establishing lost or obliterated corners.
3. Description of monument and accessories set to perpetuate the corner position.
4. Sketch of corner, show all pertinent data which can best be shown in a sketch example, corner marking, topography ties, position of accessories, etc.
5. Certification must be signed and sealed by Land Surveyor registered in the State of Montana.
6. Fill in Cross Index & Section Diagram at bottom of sheet.

CERTIFIED CORNER RECORDATION

Corner Cor. 5 MS 4968B T. 34 N. R. 33 W. P.M.M. Lincoln County

- I. 1897 G.L.O. Original Record of the Keystone Lode MS 4968B Amended by Abram L. Jaqueth: "Fourth Course S22 46'W at 303.4 feet: I set a post, 5 ins. square, 5 ft. long, 2 ft. deep, marked 5-4968 for Cor. No 5

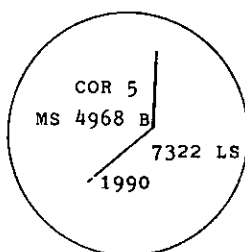
A blazed black pine tree, 8 ins. in diam. marked 5-4968 BT bears S44° 30' W, 17.8 feet.

A blazed black pine tree, 6 ins. in diam. marked 5-4968 BT bears N68° W, 18.6 feet."

- II. I found a 3 ft. diam. mound of stone with a old wooden post approximately 25 feet from the determined position. No evidence of bearing trees or original wooden post were found at this location, therefore I reject this position as being original.

At the determined corner position, I found no evidence of either the corner post nor evidence of the bearing trees due to forest fire activity.

- III. At the determined corner position using the grant boundary method of proportion, I reestablished the corner position and set a aluminum pipe, 2 1/2 ins. diam., 30 ins. long, 20 ins. in the ground, with a 1/4 in. diam. aluminum cap, marked as shown, from which:

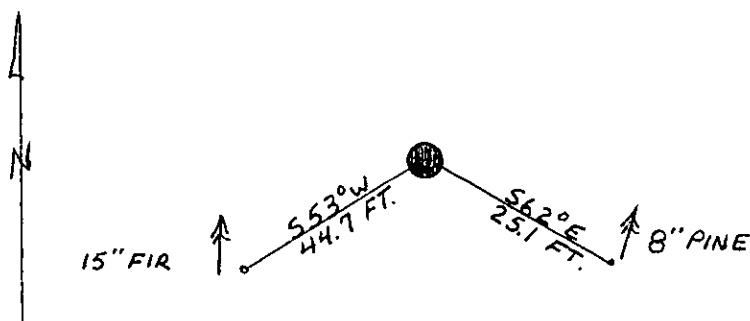


I established two new bearing trees.

A pine, 8 ins. diam., bears S62° E, 25.1 feet dist., scribed Cor.5 MS 4968B BT.

A douglas fir, 15 ins. diam., bears S53° W, 44.7 feet dist., scribed Cor.5 MS 4968B BT.

Painted red bands around the bearing trees and attached Land Survey Monument and Bearing Tree signs. Set a 6 ft. galvanized steel guard post with Land Survey Marker and Property Boundary decals, S61° W 3.0 ft.



SKETCH OF CORNER

CERTIFICATION

I, Gary Crismon
certify the information shown herein is true and correct.

Gary Crismon
Signature Ground Party Chief

I, Alvah F. Hughes
certify that this Corner Record correctly represents work performed by me or under my direction in compliance with the "Corner Recordation Act" (70-22-101, et seq., M.C.A.)

Alvah F. Hughes
Signature of Surveyor & Seal

Date: 01/15/91 Reg. No. 7322 L 7322 L 9

Employer: U.S. FOREST SERVICE

Office of Clerk and Recorder, County of Lincoln. This "corner

record" was filed for record on May 2, 1991

was noted on the cross-index plat and is assigned page No. 4537, in

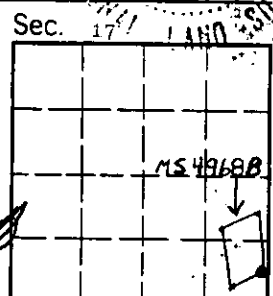
book No. _____

Coral M. Cummings by Bill Buschhoff
County Official

M.35 8.95

34 N 33 W

Cross Index No. _____ T. _____ R. _____ P.M.M.



• - corner this sheet