

INSTRUCTIONS

1. Original and/or subsequent record used to evaluate the corner position.
2. Description of evidence found, note discrepancies in the record, state method of establishing lost or obliterated corners.
3. Description of monument and accessories set to perpetuate the corner position.
4. Sketch of corner, show all pertinent data which can best be shown in a sketch example, corner marking, topography ties, position of accessories, etc.
5. Certification must be signed and sealed by Land Surveyor registered in the State of Montana.
6. Fill in Cross Index & Section Diagram at bottom of sheet.

CERTIFIED CORNER RECORDATION

Corner 4 of HES 1247 T. 34 N. R. 32 W. P.M.M. Lincoln County

- I. 1932 HES 1247 original record by A. O. Modlin: "Cor. No. 4 of this survey as follows: Place a small stone marked with a cross (X) under a slatestone boulder 25 x 16 x 10 ins., 15 ins. in the ground, marked 4 HES 1247 on the NW face and a cross (X) on top for the exact corner point."

No bearings available and pits impracticable. Raise a mound of stone 4 ft. base, 2 ft. high, NE. of corner."

- II. Found a firmly set 16x12 ins. stone, protruding 12 ins. out of the ground. Marked 4 HES 1247 on the NE. face.

from which:

Found mound of stone 3 ft. base, 2 ft. high, 3 ft. NW of corner. (NE in record)


- III. Establish two new bearing trees:

A larch, 10 ins. in diam., bears S22° W, 17.2 ft. dist., marked 4 HES 1247 BT.

A spruce, 8 ins. in diam., bears N60° W, 8.7 ft. dist., marked 4 HES 1247 BT.

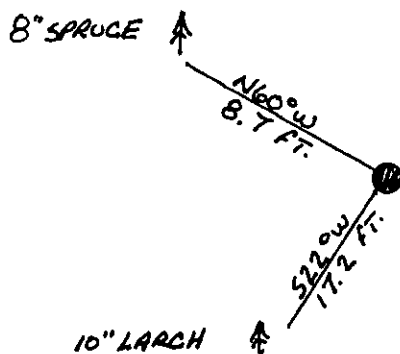
Painted red bands around the bearing trees and attached "Land Survey Monument" and "Bearing Tree" signs. Set a galvanized steel guard post with "Land Survey Marker" and "Property Boundary" decals, 3 ft. N53° W of the corner.

Magnetic declination: 20° East



CERTIFICATION

I, Kevin A. Todd
certify the information shown herein is true and correct.
Kevin A. Todd
Signature Ground Party Chief
I, Ronald A. Pearson
certify that this Corner Record correctly represents work performed
by me or under my direction in compliance with the "Corner
Recordation Act" (70-22-101, et seq., M.C.A.)
Ronald A. Pearson
Signature of Surveyor & Seal
Date: 11/16/92 Reg. No. 9008LS
Employer: U.S. FOREST SERVICE



SKETCH OF CORNER

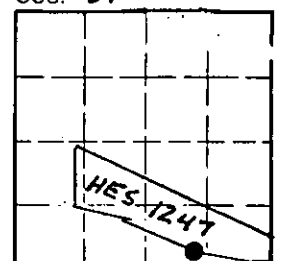
Office of Clerk and Recorder, County of Lincoln. This "corner
record" was filed for record on 12-7-92
was noted on the cross-index plat and is assigned page No. 5104, in
book No. Coral M. Cummings

County Official

4 HES 1247 34 N 32 W

Cross Index No. T. R. PMM

Sec. 31



• - corner this sheet