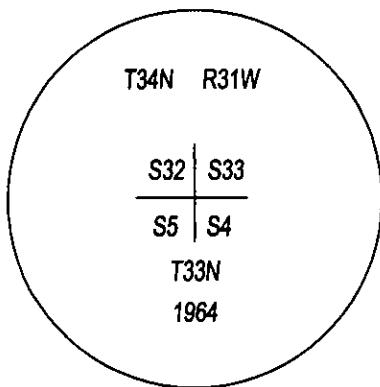
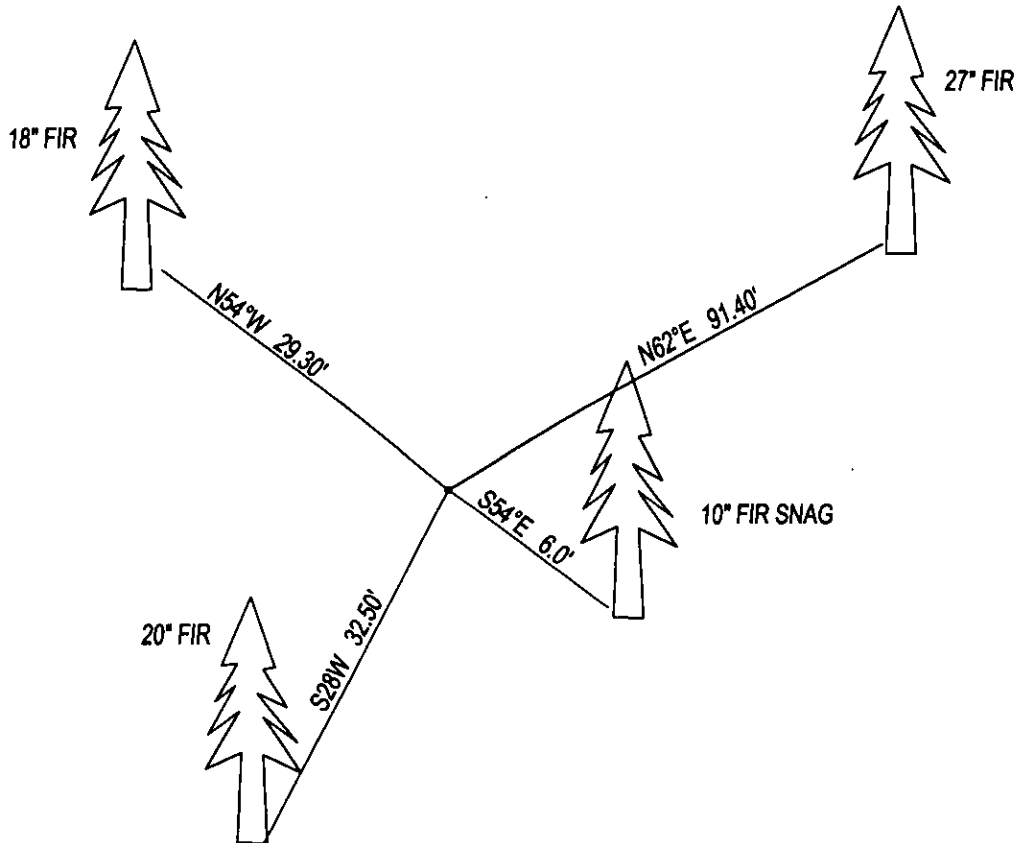


CERTIFIED CORNER RECORDATION

CORNER SE CORNER SEC. 32 T. 34N R. 31W P.M.M., LINCOLN COUNTY

FOUND: 3 1/4" BLM BRASS CAP IN A MOUND OF STONE STAMPED AS SHOWN, FROM WHICH;
27° FIR BEARS N62°E 91.40' WITH VISIBLE SCRIBE.
10° FIR SNAG BEARS S54°E 6.0' WITH AXE MARKS.
20° FIR BEARS S28°W 32.50' WITH OVERGROWN SCRIBE.
18° FIR BEARS N54°W 29.30' WITH OVERGROWN SCRIBE.

MAINTENANCE: REMOVED BRUSH AND TREE LIMBS FROM CORNER AREA AND SET STEEL POSTS
NORTH 2 FEET AND WEST 2 FEET FROM CORNER, PAINTED RED BANDS AND SCRIBE AREA ON
ALL BEARING TREES.



SKETCH OF CORNER

CERTIFICATION

I, DAN CROFT
CERTIFY THE INFORMATION SHOWN HEREIN IS TRUE AND CORRECT.

SIGNATURE GROUND PARTY CHIEF

I, MARC J. CARSTENS

CERTIFY THAT THIS CORNER RECORD CORRECTLY REPRESENTS WORK
PERFORMED BY ME OR UNDER MY DIRECTION IN COMPLIANCE WITH THE
"CORNER RECORDATION ACT" (70-22-101, ET SEQ., M.C.A.)

[Signature]
SIGNATURE OF SURVEYOR & SEAL


07-15-14

DATE

CARSTENS SURVEYING


EMPLOYER

5940LS
REG. NO.



OFFICE OF CLERK AND RECORDER COUNTY OF LINCOLN
THIS "CORNER RECORD" WAS FILED 252390 BOOK: CCR CC&R'S PAGE: 12126 Pages: 1
AND IS ASSIGNED PAGE NO. WAS I
RECORDED: 07/18/2014 9:50 KOI: CC&R'S
TAMMY D. LAUER CLERK AND RECORDER
FEE: \$0.00 BY: [Signature]
FOR: CARSTENS LAND SURVEYING P.O. BOX 1374, POLSON, MONTANA
COUNTY OFFICIAL
CROSS INDEX NO. Z-9 T. 34N R. 31W P.M.M.
ADOPTED JULY 1, 1981, MONTANA BOARD OF PROFESSIONAL ENGINEERS & LAND SURVEYORS

SEC. 32



● CORNER THIS SHEET