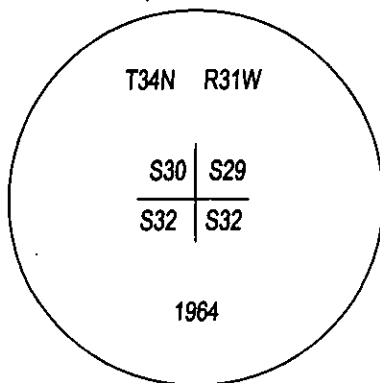
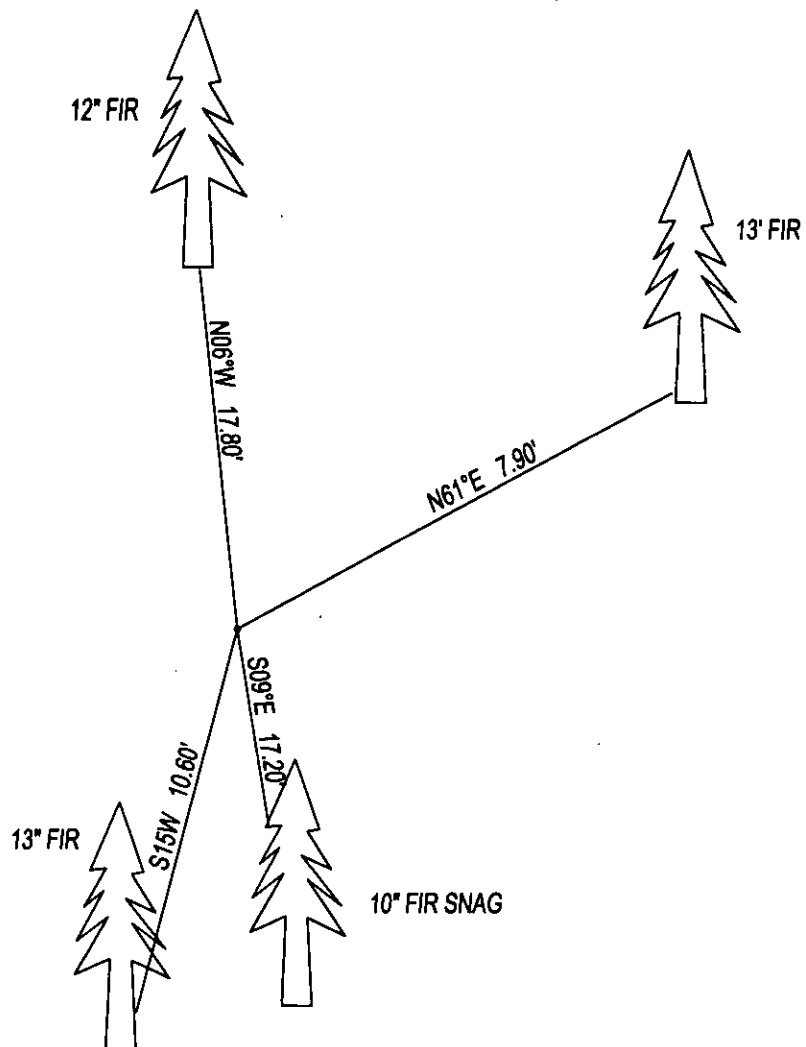


CERTIFIED CORNER RECORDATION

CORNER NW CORNER SEC. 32 T. 34N R. 31W P.M.M., LINCOLN COUNTY

FOUND: 3 1/4" BLM BRASS CAP IN A MOUND OF STONE STAMPED AS SHOWN, FROM WHICH;
13" FIR BEARS N61°E 7.90' WITH VISIBLE SCRIBE.
13" FIR BEARS S09°E 17.2' WITH VISIBLE SCRIBE.
13" FIR BEARS S15°W 10.60' WITH OVERGROWN SCRIBE.
12" FIR BEARS N06°W 17.80' WITH OVERGROWN SCRIBE.

MAINTENANCE: REMOVED BRUSH AND TREE LIMBS FROM CORNER AREA AND SET STEEL POSTS SOUTH 2 FEET AND WEST 2 FEET FROM CORNER, PAINTED RED BANDS AND SCRIBE AREA ON ALL BEARING TREES.



SKETCH OF CORNER

CERTIFICATION

I, DAN CROFT
CERTIFY THE INFORMATION SHOWN HEREIN IS TRUE AND CORRECT.

SIGNATURE GROUND PARTY CHIEF

I, MARC J. CARSTENS
CERTIFY THAT THIS CORNER RECORD CORRECTLY REPRESENTS WORK
PERFORMED BY ME OR UNDER MY DIRECTION IN COMPLIANCE WITH THE
"CORNER RECORDATION ACT" (70-22-101, ET SEQ., M.C.A.)


[Signature]
SIGNATURE OF SURVEYOR & SEAL

07-15-14

DATE


CARSTENS SURVEYING

EMPLOYER



OFFICE OF CLERK AND RECORDER, COUNTY OF LINCOLN
THIS "CORNER RECORD" WAS FILED FOR RECORD IN BOOK: CCR CC&R'S PAGE: 12125 Pages: 1
AND IS ASSIGNED PAGE NO. 12125
RECORDED: 07/18/2014 9:45 KOI: CC&R'S
TAMMY D. LAUER CLERK AND RECORDER
FEE: \$0.00 BY: *[Signature]*
FOR: CARSTENS LAND SURVEYING P.O. BOX 1374, POLSON, MONTANA
COUNTY OFFICIAL
CROSS INDEX NO. V-5 T. 34N R. 31W P.M.M.
ADOPTED JULY 1, 1981, MONTANA BOARD OF PROFESSIONAL ENGINEERS & LAND SURVEYORS

SEC. 32



● CORNER THIS SHEET