

17 BOOK: CCR CC&R'S PAGE: 10659 Pages: 1
1. Original and/or subseq STATE OF MONTANA LINCOLN COUNTY
2. Description of evidenc RECORDED: 08/18/2004 9:10 KOI: CC&R'S
3. Description of monur CORAL M. CUMMINGS CLERK AND RECORDER
4. Sketch of corner, shon
5. Certification must be: FEE: \$0.00 BY: *James R. Staples*
6. Fill in Cross Index &: TO: FILED

CERTIFIED CORNER RECORDATION

Corner SE Corner of Section 31 T. 34 North R. 31 West P.M.M. Lincoln County

ORIGINAL: George Fessenden and Fanney Lyman - 1904

80.00 chains - At a point 600 feet above the creek set a Sandstone 14X10X5 inches, 9 inches in the ground for the corner of Sections 5, 6, 31, and 32, marked with 5 notches on the East and 1 notch on the West, from which:

A 7" pine bears N38° 15'E, 15 links (9.90 ft.), marked "T34N R31W S32 BT"
A 6" pine bears S21° 15'E, 36 links (23.76 ft.), marked "T33N R31W S5 BT"
An 8" pine bears S47° 30'W, 22 links (14.52 ft.), marked "T33N R31W S6 BT"
A 7" pine bears N30° 15'W, 26 links (17.16 ft.), marked "T34N R31W S31 BT"

BLM REMONUMENTATION 1964

Found the original stone loosely set but clearly marked and witness by the original bearing trees.

Set a 2 1/2" X 30" iron post with a brass cap, 27 inches in the ground, marked as shown below, from which the 4 original bearing trees are as follows:

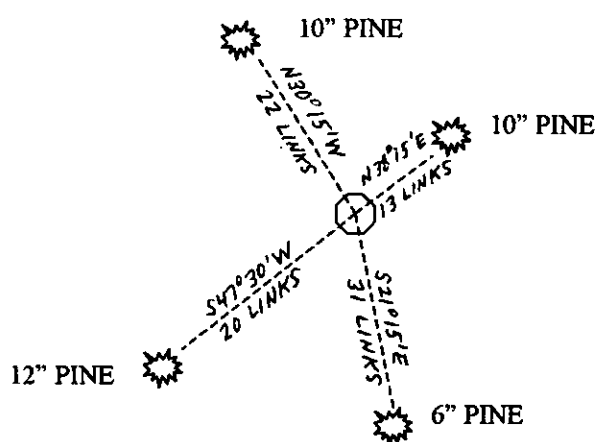

A 10" pine bears N38° 15'E, 13 links (record 15 links)
A 6" pine bears S21° 15'E, 31 links (record 36 links)
A 12" pine bears S47° 30'W, 20 links (record 22 links)
A 10" pine bears N30° 15'W, 22 links (record 26 links)

Bury the original stone alongside the iron post.

FOUND:

Found the BLM brass cap and bearing trees as noted in the 1964 monumentation.

I repainted the bearing trees and placed a 6 foot metal post with Land Survey Monument Decal 2 feet west of the corner.



SKETCH OF CORNER

CERTIFICATION

I, James R. Staples

Certify the information shown herein is true and correct.

James R. Staples
Signature Ground Party Chief


I, James R. Staples

certify that this Corner Record correctly represents work performed by me or under my direction in compliance with the Montana Corner Recordation Act* (70-22-101, et seq., M.C.A.)

James R. Staples
Signature of Surveyor & Seal

Date 8-2-04 Reg. No. 9958 LS

Employer: J.R.S. Surveying, Inc.



Office of Clerk and Recorder, County of Lincoln. This "corner record" was filed for record on 8-18-04

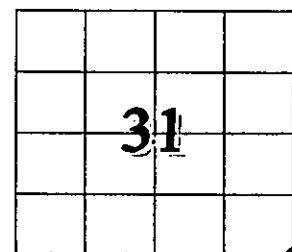
was noted on the cross-index plat and is assigned page no. 10659, in

book no. Doc 178553 *James R. Staples*

County Official
25

Cross Index No. V4 T. 34N R. 31W PMM

Adopted July 1, 1981, Montana Board of Professional Engineers & Land Surveyors



- - Corner this sheet