

1. Original and/or subsequent record
2. Description of evidence found, n
3. Description of monument and ac
4. Sketch of corner, show all perim
5. Certification must be signed and
6. Fill in Cross Index & Section Dis

178553 BOOK: CCR CC&R'S PAGE: 10658 Pages: 1
 STATE OF MONTANA LINCOLN COUNTY
 RECORDED: 08/18/2004 9:05 KOI: CC&R'S
 CORAL M. CUMMINGS CLERK AND RECORDER
 FEE: \$0.00 BY: *James R. Staples*
 TO: FILED

CERTIFIED CORNER RECORDATION

Corner NW Corner of Section 31 T. 34 North R. 31 West P.M.M. Lincoln County

ORIGINAL R.F. McClean - 1916

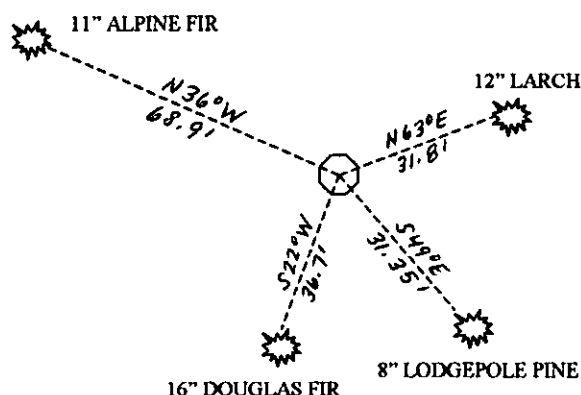

The point for the corner falls on a rock in place 5X4X3 feet above the ground, on which I cut a cross (X), at the exact point for the corner of Sections 25, 30, 31, and 36, with 1 groove south and 5 grooves north of the same. Raise a mound of stone 2 feet at the base and 1 1/2 feet high west of the corner.

Evidence Found: Found the mound of stone at the base of a rock that measures approximately 5X4X3 feet out of the ground. The mound was definitely man made and of the dimensions called for in the original notes. I found questionable evidence of the notches north of the "X" and no evidence of the notch to the south. I was unable to find the "X" for the exact corner position. By using the mound of stones as the best available evidence and establishing the corner position 3 feet east of the mound as outlined in the 1902 Manual of Surveying Instructions, the call to the top of the ridge running east(501.6 feet) fit within 1 foot of the original notes. I accepted said position using the mound of stones as the best available evidence.

Set: At the position established 3 feet east of the mound of stones I set an aluminum rock cap 3 1/4" in diameter, in concrete, marked as shown below, from which:

- A 12" larch bears N63°E, 31.8 feet, marked "T34N R31W S30 BT"
- An 8" lodgepole pine bears S49°E, 31.35 feet, marked "T34N R31W S31 BT"
- A 16" Douglas fir bears S22°W, 36.7 feet, marked "T34N R32W S36 BT"
- An 11" Alpine Fir bears N36°W, 68.9 feet, marked "T34N R32W S25 BT"

I attached bearing tree tags to the new bearing trees and painted the blazes red. I set a 6 foot metal post 2 feet west of the corner by the mound of stones. The corner falls at the bottom of a 20 foot high rock shelf approximately 500 feet west of the ridge on Flatiron mountain.



SKETCH OF CORNER

CERTIFICATION


I, James R. Staples
 Certify the information shown herein is true and correct.

James R. Staples
 Signature Ground Party Chief

I, James R. Staples
 certify that this Corner Record correctly represents work performed by me or under my direction in compliance with the "Corner Recordation Act" (70-22-101, et seq., M.C.A.)

James R. Staples
 Signature of Surveyor & Seal
 Date: 8/5/04 Reg. No. 9958 LS

Employer: J.R.S. Surveying, Inc.



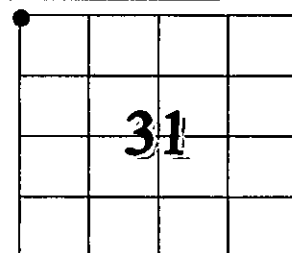
Office of Clerk and Recorder, County of Lexington. This "corner record" was filed for record on 8-18-04

was noted on the cross-index plat and is assigned page no. 10658, in book no. 178553

James R. Staples
 County Official

Cross Index No. VI T. 34N R. 31W PMM

Adopted July 1, 1981, Montana Board of Professional Engineers & Land Surveyors



• - Corner this sheet