

CERTIFIED LAND CORNER RECORD

27

1/4 Corner 34 T34N R29W Lincoln County, Montana

DESCRIPTION OF CORNER EVIDENCE FOUND, AND ORIGINAL RECORD (IF KNOWN)

Original

1906 GLO Notes Vol. 5342 Page 4, T34N, R29W

Corner Description: A basalt stone 24" x 18" x 3", 18" in mound of stones MKD 1/4 on N. face.

Witness Marks: A 40" pine bears N87°E 116 LKS MKD 1/4 S27BT

A 30" pine bears S37°W 23 LKS MKD 1/4 S34BT

Found: A 24" x 18" x 3" basalt stone 18" in mound of stones, MKD 1/4 on N. face

A 34" pine MKD 1/4 S34BT, bearing S35°W 15.0'


A dead 40" pine MKD 1/4 S27BT, bearing N87°E 76.0'

DESCRIPTION OF MONUMENT AND ACCESSORIES ESTABLISHED TO PERPETUATE THE ORIGINAL LOCATION OF THIS CORNER:

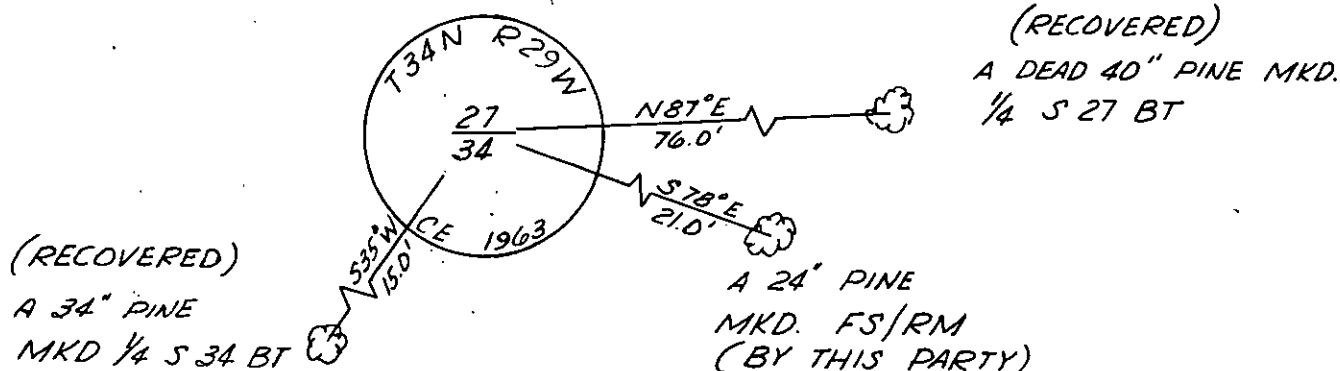
Date of work: Sept 1963

We set a galvanized steel pipe, 30" x 2" with STD brass cap. 26" in ground stamped:

The original stone was buried on the south side of brass cap. The brass cap is 4" + above ground in a mound of stones.



SKETCH, WITH COURSE AND DISTANCE TO ADJACENT CORNERS IF DETERMINED IN THIS SURVEY. (MAY SKETCH OR PASTE REPRODUCTION ON REVERSE SIDE.)



Surveyor's Seal



I, Laverne L. Estes certify that the information shown herein is true and correct.


Signature of Ground Party Chief

I, Laverne L. Estes certify that I have carefully performed or reviewed the work done on the diagrammed corner as reported on this recordation form and approve the same.

Signature of Surveyor

DIAGRAM OF CORNER:

N.



STD brass cap as described was set for true corner

Corner recorded on the sheet

Registration Number

Office of Clerk and Recorder, County of Lincoln

This "corner record" was filed for record on the 13th day of May 1968, was noted on the cross-index plat and is

assigned page No. 109, in book No. 1

ELEANOR L. VAUGHN, By: M. Watson County Official Deputy.

FORM 125-41605

Cross Index No. 2-15 T. 34 R. 29 Mer.