

CONFIRMED LAND CORNER RECORDATION

Section Corner 28|27
33|34 T34N, R29W Lincoln County, Montana

DESCRIPTION OF CORNER EVIDENCE FOUND, AND ORIGINAL RECORD (IF KNOWN)

Original

1912 GLO Notes: Slatestone 18" x 12" x 5", 12" in ground MKD w/1 notch on S. edge and 3 notches on E. edge.

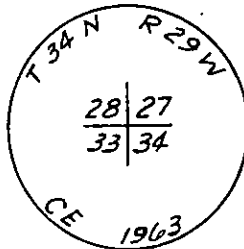
WITNESS Marks: 18" tamarack bears N2°30'E, 44 LKS, MKD T34N, R29W S27BT
 10" tamarack bears S63°E 11 LKS, MKD T34N, R29W S34BT
 20" tamarack bears S8°W 15 LKS, MKD T34N, R29W S33BT
 16" Tamarack bears N60°W 30 LKS, MKD T34N, R29W S28BT

Found: Slatestone and bearing trees as described were recovered
 S27BT recovered at a distant of 27.5' now a 20" Tamarack
 S34BT recovered at a distant of 8.6' now a 14" tamarack
 S33BT recovered at a distant of 11.0' now a 22" tamarack
 S28BT recovered at a distant of 23.0' now a 24" tamarack

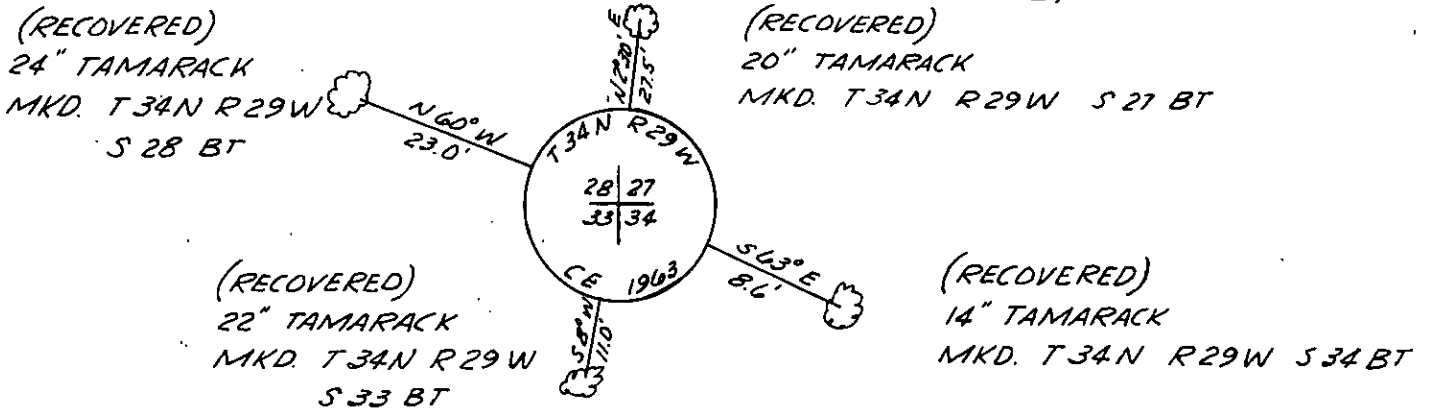
DESCRIPTION OF MONUMENT AND ACCESSORIES ESTABLISHED TO PERPETUATE THE ORIGINAL LOCATION OF THIS CORNER:

Date of work: 26 Sept. 63

We set a galv. steel pipe, 30" x 2" with a STD brass cap 15" in the ground and placed a pile of stones around it.
 Original stone was placed in hole with the pipe: Brass cap was stamped:



SKETCH, WITH COURSE AND DISTANCE TO ADJACENT CORNERS IF DETERMINED IN THIS SURVEY. (MAY SKETCH OR PASTE REPRODUCTION ON REVERSE SIDE.)



Surveyor's Seal



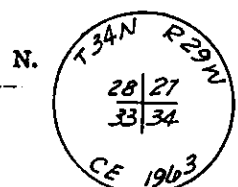
I, Laverne L. Estes
 certify that the information shown herein is true and correct.

Laverne L. Estes
 Signature of Ground Party Chief

I, Laverne L. Estes
 certify that I have carefully performed or reviewed the work done on the diagrammed corner as reported on this recordation form and approve the same.

Laverne L. Estes
 Signature of Surveyor

DIAGRAM OF CORNER:



A STD brass cap as described was set for true corner

— Corner recorded on the sheet

Registration Number

Office of Clerk and Recorder, County of Lincoln

This "corner record" was filed for record on the 13th day of May 1968, was noted on the cross-index plat and is

assigned page No. 108, in book No. 1

ELEANOR L. VAUGHN, By: Max Watern
 County Official Deputy.

FORM 125-41605

Cross Index No. 26-13 T. 34 R. 29 Mer.