

CERTIFIED LAND CORNER RECORDATION
(REFERENCE FSM 7153.53)

DESCRIPTION OF CORNER EVIDENCE FOUND, AND ORIGINAL RECORD (IF KNOWN)

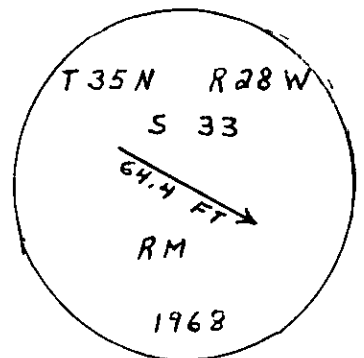
This corner falls in the road location of Flat Creek Road #7993.
The corner will be destroyed by road construction.
I found an iron post, 3 ft. long, 2 inches diameter, 28 inches in ground, for the corner of Sections 4 and 5 only, T.34N., R.28W., with brass cap marked (record same), from which:
A 16" Larch, bear S 53° E-, 17 lks Dist., marked T.34N., R.28W., S 4 BT
(Record, a tamarack, 14" in diameter, bears S. 52¹⁰/₂° E., 18 lks. Dist., marked T.34N., R.28W. S 4 BT.)
A 11" Larch, bears S 30° W.- 20 lks Dist., marked T.34N., R.28W. S 5 BT
Crecord, a tamarack, 8" in diameter, bears S. 30¹⁰/₄° W. - 20 lks. Dist. , marked T.34N., R.28W. S 5 BT. - Both BT's are alive and healthy.

DESCRIPTION OF MONUMENT AND ACCESSORIES ESTABLISHED
TO PERPETUATE THE ORIGINAL LOCATION OF THIS CORNER:

From the corner, bearing N. 54° 30' W., 64.4 feet distance,
I placed a G.I. Pipe, 2 inches in diameter and 30 inches
long, 24 inches in the ground, with brass cap marked.

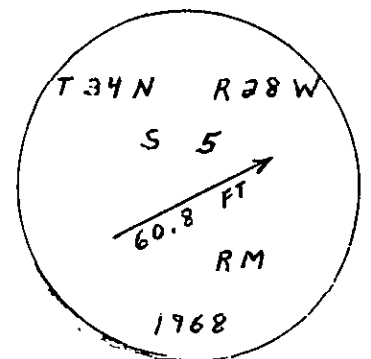
Date of work: 6/10/68

In addition, from the True corner.
a 9 inch Larch, bears N. 55° 30' W., 108 lks distance,
marked S. 33 RM
A 9 inch Larch, bears S. 55° 30' W., 108 lks distance,
marked S. 5 RM



SKETCH, WITH COURSE AND DISTANCE TO ADJACENT CORNERS IF DETERMINED IN THIS SURVEY.
(MAY SKETCH OR PASTE REPRODUCTION ON REVERSE SIDE.)

From the corner, bearing S. 63° W., 60.8 feet distance,
I placed a G.I. Pipe, 2 inches in diameter and 30 inches
long, 24 inches in the ground, with brass cap marked.



Note: (Record from original GLO notes)
I removed the original corner post from its true position
and placed it in a collar of stone, 2 foot base 10 inches
high around the RM bearing N. 54° 30' W., 64.4 feet distance from the true corner

Surveyor's Seal

I, A.R. Trenkle and Gary Wohlwend
certify that the information shown herein is true and
correct.

A.R. Trenkle

Signature of Ground Party Chief

I, Stanley J. Skousen
certify that I have carefully performed or reviewed the
work done on the diagrammed corner as reported on this
recording form and approve the same.

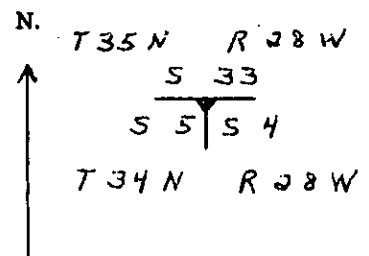
Stanley J. Skousen

Signature of Surveyor

2532 S

Registration Number

DIAGRAM OF CORNER:



▲ = Corner recorded on the sheet

Office of Clerk and Recorder, County of Lincoln

This "corner record" was filed for record on the 2nd. day of December 1968, was noted on the cross-index plat and is
assigned page No. 119, in book No. 1

ELEANOR L. VAUGHN, *Mae Station*, Deputy
County Official

Cross Index No. A-9 T. 34 R. 28 Mer.
2-9 35 28