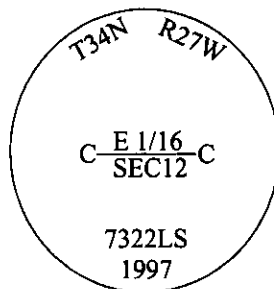


CERTIFIED CORNER RECORDATION

Corner CE 1/16 Sec. 12 T. 34N R. 27W P.M., MT Lincoln County

- I. No previous history.
- II. No evidence found.
- II. Set by survey, a 30 ins. long aluminum pipe, 2 1/2 in. diam., 26 ins. in the ground, with a 3 1/4 in. diam. aluminum cap mkd. as shown.

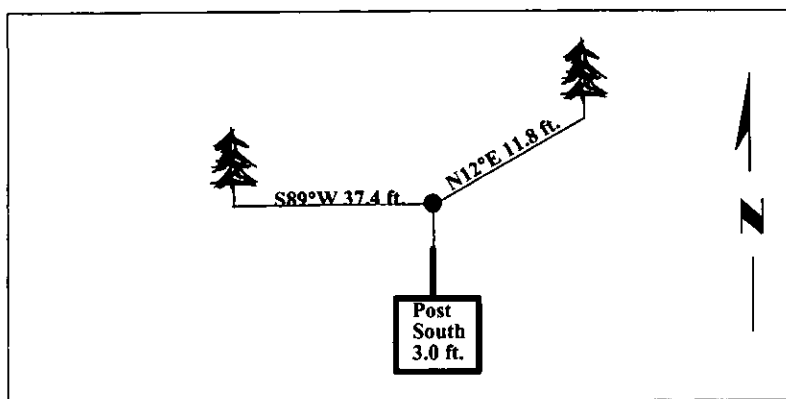


Established two new bearing trees:

- A fir, 10 ins. diam., bears N12°E, 11.8 ft. dist., mkd. "CE 1/16 S12 BT".
- A fir, 21 ins. diam., bears S89°W, 37.4 ft. dist., mkd. "CE 1/16 S12 BT".
- A 6 ft. galvanized steel post, bears South, 3.0 ft. dist.

Painted bearing trees and attached Land Survey Monument and Bearing Tree signs.
Attached Land Survey Monument and Property Boundary decals to the post.

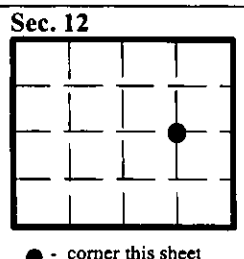
Magnetic Declination: 20° East.



SKETCH OF CORNER

CERTIFICATION	
I, Mark Federman	certify the information shown herein is true and correct.
<i>Mark Federman</i>	
I, Alvah F. Hughes	certify that this Corner Record correctly represents work performed by me or under my direction in compliance with the "Corner Recordation Act" (70-22-101, et seq., M.C.A.)
<i>Alvah F. Hughes</i>	
Date: 10/22/97	Signature of Surveyor & Seal
Reg. No.: 7322LS	
Employer: U.S. FOREST SERVICE	

Office of Clerk and Recorder, County of Lincoln. This "corner record" was filed for record on 12-26-97 was noted on the cross-index plat and is assigned page No. 10021, in book No.
Carol M. Cummings
County Official



• - corner this sheet