

CERTIFIED LAND CORNER RECORDATION
(REFERENCE FSM 7153.53)

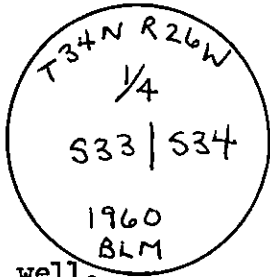
DESCRIPTION OF CORNER EVIDENCE FOUND, AND ORIGINAL RECORD (IF KNOWN)

1960 B.L.M. record, from found original evidence: Set an iron post, 30 ins. long, 2 1/2 ins. diam. 26 ins. in ground, with brass cap marked as shown:

From which: A 8" larch bears S66° E., 25 lks. Marked: "1/4 S BT."
A 7" fir bears N61° W., 67 lks. Marked: "1/4 S33 BT."

Found a B.L.M. pipe appr. 2" above ground with brass cap marked as shown:
Mound of stone appr. 1.5 ft West.

From which: A 9" larch bears S65° E., 17.2 ft. Scribing visible, alive and well.



DESCRIPTION OF MONUMENT AND ACCESSORIES ESTABLISHED
TO PERPETUATE THE ORIGINAL LOCATION OF THIS CORNER:


Date of work: 8/12/80

New bearing tree: A 8" douglas fir bears N31° W., 27.0 ft. Marked: "1/4 S33 BT."

Painted red bands around bearing trees.

SKETCH, WITH COURSE AND DISTANCE TO ADJACENT CORNERS IF DETERMINED IN THIS SURVEY.
(MAY SKETCH OR PASTE REPRODUCTION ON REVERSE SIDE.)

Surveyor's Seal



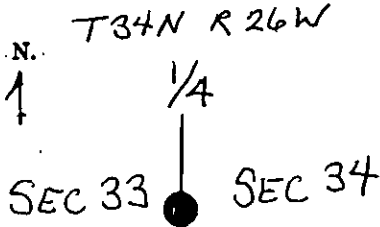
I, Anthony J. Bachman, certify that the information shown herein is true and correct.

Signature of Ground Party Chief

I, Thomas C. Hill, certify that I have carefully performed or reviewed the work done on the diagrammed corner as reported on this recordation form and approve the same.

Signature of Surveyor

DIAGRAM OF CORNER:



● = Corner recorded on the sheet

5612-S
Registration Number

Office of Clerk and Recorder, County of Lincoln

This "corner record" was filed for record on the 4th day of February, 1981, was noted on the cross-index plat and is assigned page No. 989, in book No. 1.

Eleanor L. Vaughn by Michele Groom, Deputy
County Official

Cross Index No. X-13 T. 34N R. 26W Mer.

... ..
... ..
... ..
... ..
... ..

117

... ..
... ..

118

119

120

... ..
... ..
... ..