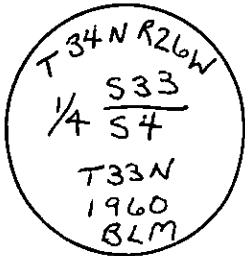


CERTIFIED LAND CORNER RECORDATION
(REFERENCE FSM 7153.53)

DESCRIPTION OF CORNER EVIDENCE FOUND, AND ORIGINAL RECORD (IF KNOWN)

1960 B.L.M. record, from found original evidence: Set an iron post with brass cap marked as shown:
From which: A 22" larch bears S46 $\frac{1}{2}$ °W., 12 lks.
A 5" aspen bears N53 $\frac{1}{4}$ °E., 49 lks. Marked: "1/4 S33 BT."



Found a 2 $\frac{1}{2}$ " iron pipe appr. 3" above ground with brass cap marked as shown:
From which: A 30" larch bears S44°W., 7.9 ft. Scribing visible, alive and well.
A 13" aspen bears N56°E., 32.4 ft. Healed face, alive and well.


DESCRIPTION OF MONUMENT AND ACCESSORIES ESTABLISHED TO PERPETUATE THE ORIGINAL LOCATION OF THIS CORNER:

Date of work: 8/25/80

Painted red bands around bearing trees.

SKETCH, WITH COURSE AND DISTANCE TO ADJACENT CORNERS IF DETERMINED IN THIS SURVEY.
(MAY SKETCH OR PASTE REPRODUCTION ON REVERSE SIDE.)

Surveyor's Seal

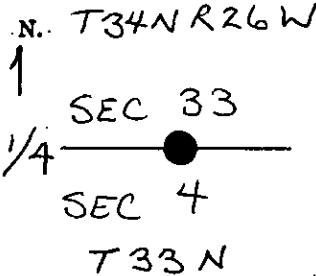


I, Anthony J. Bachman
certify that the information shown herein is true and correct.
Anthony J. Bachman
Signature of Ground Party Chief

I, Thomas C. Hill
certify that I have carefully performed or reviewed the work done on the diagrammed corner as reported on this recordation form and approve the same.
Thomas C. Hill
Signature of Surveyor

5612-S
Registration Number

DIAGRAM OF CORNER:



● = Corner recorded on the sheet

Office of Clerk and Recorder, County of Lincoln
This "corner record" was filed for record on the 4th day of February 1981, was noted on the cross-index plat and is assigned page No. 984, in book No. 1
Eleanor L. Vaughn, by Michelle Croon
County Official Deputy
Cross Index No. 2-11 T 34N R 26W Mer.

