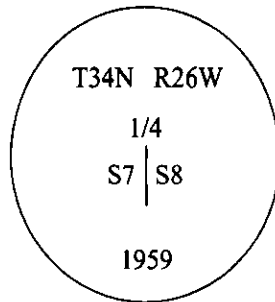


CERTIFIED CORNER RECORDATION

Corner 1/4 Sec. 7, 8 T. 34N R. 26W P.M., MT Lincoln County

- I. 1894 G.L.O. original record by Frank L. Siger and Abram L. Jaqueth: Set a post, 3 ft. long, 3 ins. square, 24 ins. in the ground, mkd. "1/4" on W. face, from which,
 A tamarack, 14 ins. diam., bears N39°E, 4 lks. dist., mkd. "1/4 S BT".
 A fir, 10 ins. diam., bears S71° W, 22 lks. dist., mkd. "1/4 S BT".
 1959 B.L.M. remonumentation record by David R. Cunningham and William E. Stephens: The 1/4 cor. of secs. 7 and 8, as determined from the remains of the original bearing trees.

At the corner point, set an iron post, 30 ins. long, 2 1/2 ins. diam., 27 ins. in the ground, in concrete, with a brass cap mkd:



from which, the remains of the original bearing trees:

A stump, 21 ins. diam., bears N24°E, 4 lks. dist., with "BT" visible. (Rec. N39°E)

A stump, 18 ins. diam., bears S73°W, 22 lks. dist., with "1/4 S BT" visible. (Rec. S71°W)

Established 2 new bearing trees:

A larch, 7 ins. diam., bears S1 1/4°E, 54 lks. dist., scribed "1/4 S8 BT".

A fir, 8 ins. diam., bears N10 1/2°W, 34 lks. dist., scribed "1/4 S7 BT".

Raised a mound of stone, 3 ft. base, 2 ft. high, W. of the iron post.

- II. Found an iron pipe with a BLM brass cap, firmly set, 3 ins. above ground, mkd. as shown above, from which,

A rotten stump, 21 ins. diam., bears N24°E, 2.6 ft. (4 lks.) dist., with visible scribe. (GLO)

A larch snag, 10 ins. diam., bears S2°E, 35.9 ft. (54 lks.) dist., with healed face. (BLM)

A stump, 20 ins. diam., bears S73°W, 15.0 ft. (23 lks.) dist., with visible scribe. (GLO)

A stump, 10 ins. diam., bears N10°W, 22.6 ft. (34 lks.) dist., with visible scribe. (BLM)

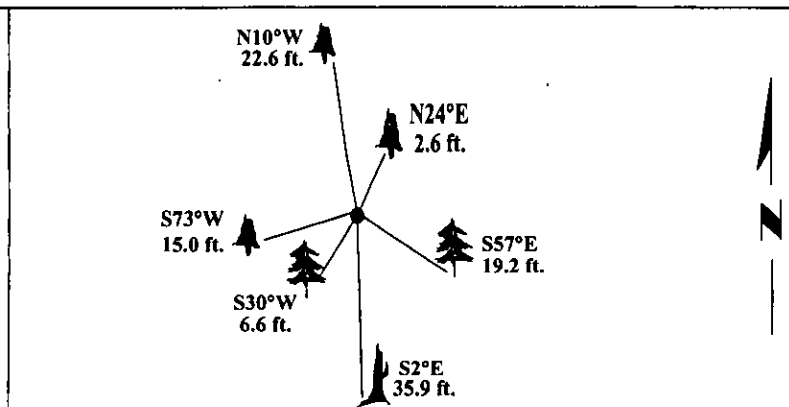
- III. Established 2 new bearing trees:

A fir, 9 ins. diam., bears S57°E, 19.2 ft. dist., scribed "1/4 S8 BT".

A larch, 11 ins. diam., bears S30°W, 6.6 ft. dist., scribed "1/4 S7 BT".

Painted bearing trees and attached Land Survey Monument and Bearing Tree signs.

Magnetic Declination: 20° East.



SKETCH OF CORNER

CERTIFICATION

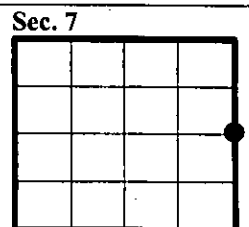
I. Mark Federman
 certify the information shown herein is true and correct.

II. Alvah F. Hughes
 certify that this Corner Record correctly represents work performed by me or under my direction in compliance with the "Corner Recordation Act" (70-22-101, et seq., M.C.A.)

Date: 12/31/96
 Reg. No.: 7322LS
 Employer: U.S. FOREST SERVICE

Office of Clerk and Recorder, County of LINCOLN. This "corner record" was filed for record on FEB 3, 1997 and was noted on the cross-index plat and is assigned page No. 9195, in book No. _____.

CORAL M. CUMMINGS
 County Official



• - corner this sheet

