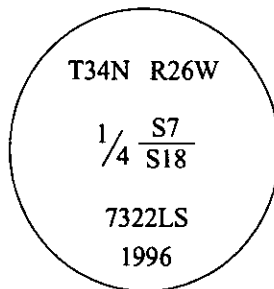


CERTIFIED CORNER RECORDATION

Corner 1/4 Sec. 7 & 18 T. 34N R. 26W P.M., MT Lincoln County

- I. 1894 G.L.O. orig. record by Frank L. Siger and Abram L. Jaqueth: Set a post, 3 ft. long, 3 ins. square, 24 ins. in the ground, marked "1/4" on North face, from which:

A pine, 8 ins. diam., bears S10°E, 31 lks. dist., scribed "1/4 S BT".
A pine, 12 ins. diam., bears N58°W 10 lks. dist., scribed "1/4 S BT".
- II. Found a stump out of the ground with "1/4" visible; it's original position was unable to be determined due to logging activity. No evidence of either the corner post or the other original bearing tree was found.
- III. At the position as determined by survey and single proportion, set an alum. rod, 3/4 ins. diam., 30 ins. long, with a 3 1/4 ins. diam. alum. cap, flush with the ground, mkd:



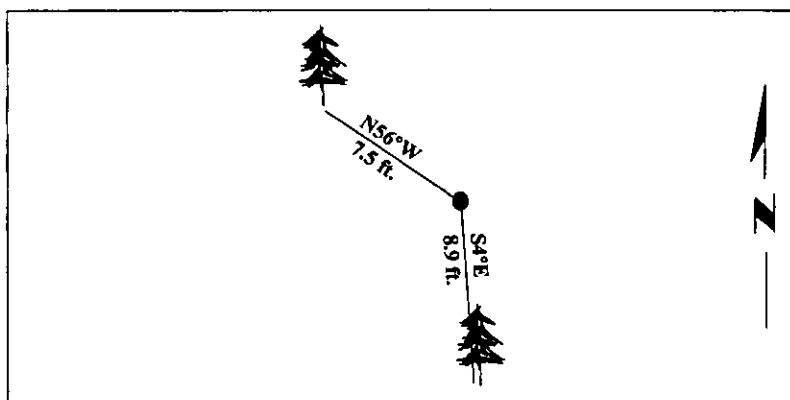
Established two new bearing trees:

- A fir, 11 ins. diam., bears N56°W, 7.5 ft. dist., scribed "1/4 S7 BT".
- A fir, 9 ins. diam., bears S4°E, 8.9 ft. dist., scribed "1/4 S18 BT".

Painted bearing trees and attached Land Survey Monument and Bearing Tree signs.

Set a 6 ft. galvanized steel post, East, 3.0 ft. dist., with Land Survey Monument and Property Boundary decals.

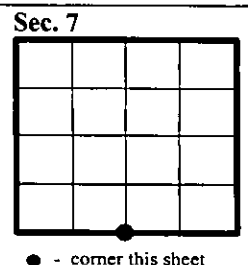
Magnetic Declination: 20° East.



SKETCH OF CORNER

CERTIFICATION	
I. <u>Mark Federman</u> certify the information shown herein is true and correct.	
I. <u>Alvah F. Hughes</u> certify that this Corner Record correctly represents work performed by me or under my direction in compliance with the "Corner Recordation Act" (70-22-101, et seq., M.C.A.).	
Date:	<u>12/12/96</u>
Reg. No.:	<u>7322LS</u>
Employer:	<u>U.S. FOREST SERVICE</u>

Office of Clerk and Recorder, County of LINCOLN. This "corner record" was filed for record on FEB 3, 1997 and was noted on the cross-index plat and is assigned page No. 9190, in book No. CORAL M. CUMMINGS County Official By JLB



RECEIVED
HAWAII
STATE
DEPT. OF
TREASURY
JAN 24 1964
HONOLULU