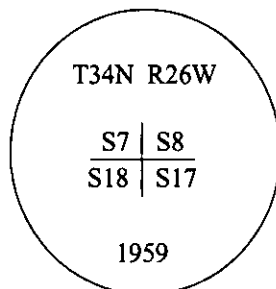


CERTIFIED CORNER RECORDATION

Corner    Sec. Cor.    Sec.    7, 8, 17, 18    T.    34N    R.    26W    P.M., MT    Lincoln    County

I.    1894 G.L.O. original record by Frank L. Siger and Abram L. Jaqueth: Set a post and 4 bearing trees.

1959 B.L.M. remonumentation record by David R. Cunningham and William E. Stephens: The cor. of secs. 7, 8, 17, and 18, as determined from the remains of the original bearing trees.  
At the corner point, set an iron post, 30 ins. long, 2 1/2 ins. diam., 26 ins. in the ground, in concrete, with a brass cap mkd:



from which the remains of the original bearing trees:

- A fir, 12 ins. diam., bears N66°E, 29 lks. dist., with healed face. (Rec. N63 3/4°E).
- A fir, 9 ins. diam., bears S67°E 26 lks. dist., with healed face.
- A stump, 10 ins. diam., bears S1°E, 21 lks. dist., with "6W S18" visible. (Rec. S3°W).
- A stump, 14 ins. diam., bears N37°W, 50 lks. dist.

Established 4 new bearing trees:

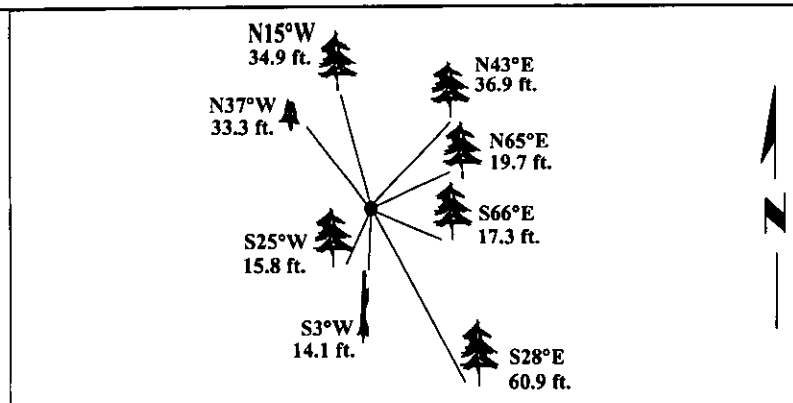
- A fir, 9 ins. diam., bears N55 1/2°E, 42 lks. dist., scribed "T34N R26W S8 BT".
- A fir, 12 ins. diam., bears S28 1/2°E, 92 lks. dist., scribed "T34N R26W S17 BT".
- A larch, 10 ins. diam., bears S21 1/4°W, 23 lks. dist., scribed "T34N R26W S18 BT".
- A fir, 7 ins. diam., bears N15 1/4°W, 51 lks. dist., scribed "T34N R26W S7 BT".
- Raised a mound of stone, 2 ft. base, 1 1/2 ft. high, West of the iron post.

II.    Found an iron post with a brass cap mkd. as shown above, from which,

- A fir, 12 ins. diam., bears N43°E, 36.9 ft. (56 lks.) dist., with healed face. (Unknown rec.)
- A fir, 14 ins. diam., bears N65°E, 19.7 ft. (30 lks.) dist., with healed face. (GLO)
- A fir, 12 ins. diam., bears S66°E, 17.3 ft. (26 lks.) dist., with healed face. (GLO)
- A fir, 18 ins. diam., bears S28°E, 60.9 ft. (92 lks.) dist., with healed face. (BLM)
- A snag, 8 ins. diam., bears S3°W, 14.1 ft. (21 lks.) dist., with "S8" visible. (GLO)
- A fir, 10 ins. diam., bears S25°W, 15.8 ft. (24 lks.) dist., with healed face. (BLM rec. larch)
- A rotten fir stump, bears N37°W, 33.3 ft. (50 lks.) dist. (GLO)
- A fir, 13 ins. diam., bears N15°W, 34.9 ft. (53 lks.) dist. (BLM)

III.    Painted bearing trees and attached Land Survey Monument and Bearing Tree signs.

Magnetic Declination: 20° East.




SKETCH OF CORNER

CERTIFICATION	
I, <u>Rex Owen Rice</u>	certify the information shown herein is true and correct.
<u>Rex O. Rice</u>	
I, <u>Alvah F. Hughes</u>	certify that this Corner Record correctly represents work performed by me or under my direction in compliance with the "Corner Recordation Act" (70-22-101 et seq., M.C.A.)
<u>Alvah F. Hughes</u>	
Signature of Surveyor & Seal	
Date: <u>12/24/96</u>	
Reg. No.: <u>7322LS</u>	
Employer: <u>U.S. FOREST SERVICE</u>	

Office of Clerk and Recorder, County of LINCOLN. This "corner record" was filed for record on FEB 3, 1997 and was noted on the cross-index plat and is assigned page No. 9185, in book No. CORAL M. CUMMINGS

County Official By JAB

Sec. 7



• - corner this sheet

RECEIVED  
JAN 11 1967  
U.S. AIR FORCE  
HONOLULU  
HAWAII