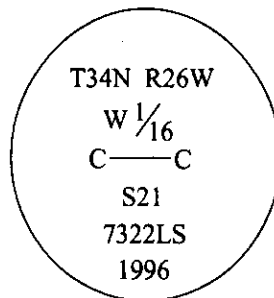


# CERTIFIED CORNER RECORDATION

Corner CW 1/16 Sec. 21 T. 34N R. 26W P.M., MT Lincoln County

- I. No previous history.
- II. Nothing found.
- III. At the position determined by survey, set a 3/4 in. diam., 30 in. long aluminum rod, 27 ins. in the ground, with a 3 1/4 in. diam. alum. cap, marked as shown:



Raised a collar of stone around the monument.

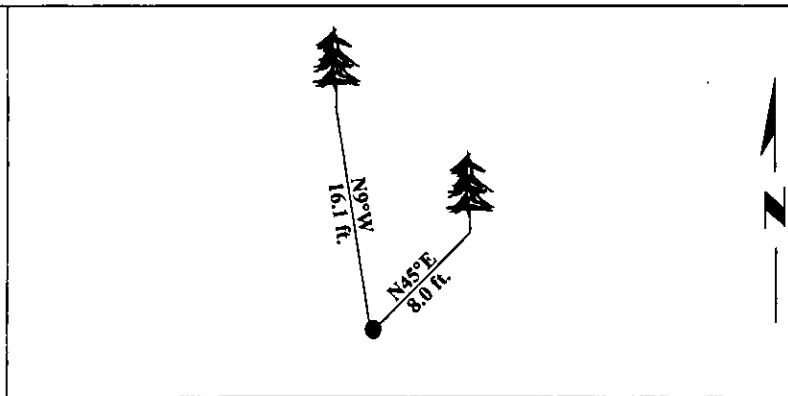
Established two bearing trees:

A fir, 7 ins. diam., bears N45°E, 8.0 ft. dist., scribed "CW 1/16 S21 BT".

A larch, 7 ins. diam., bears N9°W, 16.1 ft. dist., scribed "CW 1/16 S21 BT".

Painted bearing trees and attached Land Survey Monument and Bearing Tree signs.

Magnetic Declination: 20° East.

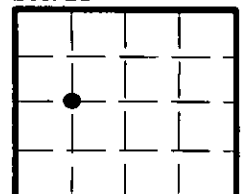


SKETCH OF CORNER

CERTIFICATION	
I. <u>Rex O. Rice</u>	certify the information shown herein is true and correct.
<u>Rex O. Rice</u>	
I. <u>Alvah F. Hughes</u>	certify that this Corner Record correctly represents work performed by me or under my direction in compliance with the "Corner Recordation Act", (70-22-101, et seq., M.C.A.)
<u>Alvah F. Hughes</u>	
Signature of Surveyor & Seal	
Date:	<u>12/11/96</u>
Reg. No.:	<u>7322LS</u>
Employer:	<u>U.S. FOREST SERVICE</u>

Office of Clerk and Recorder, County of LINCOLN. This "corner record" was filed for record on FEB 3, 1997 and was noted on the cross-index plat and is assigned page No. 9176, in book No. CORAL M. CUMMINGS By DJB  
County Official

Sec. 21



• - corner this sheet

