

CERTIFIED LAND CORNER RECORDATION
(REFERENCE FSM 7153.53)

DESCRIPTION OF CORNER EVIDENCE FOUND, AND ORIGINAL RECORD (IF KNOWN)

NONE

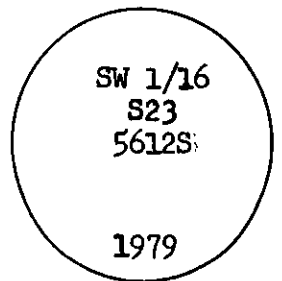
DESCRIPTION OF MONUMENT AND ACCESSORIES ESTABLISHED
TO PERPETUATE THE ORIGINAL LOCATION OF THIS CORNER:

Date of work: 1979

Set a 3" X 30" Aluminum pipe, 14" in ground to bedrock, raise a mound of stone to secure pipe.

All cap marked as shown:


from which a 8" Pine, bears N13°36'W, 11.8 Ft., scribed SW 1/16 S23 BT
a 7" Larch, bears S70°00'E, 14.6', scribed X BT



SKETCH, WITH COURSE AND DISTANCE TO ADJACENT CORNERS IF DETERMINED IN THIS SURVEY.
(MAY SKETCH OR PASTE REPRODUCTION ON REVERSE SIDE.)

See Certificate of Survey No. 750

Surveyor's Seal



I, _____
certify that the information shown herein is true and correct.

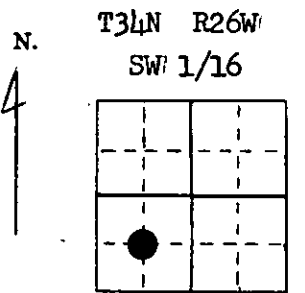
Signature of Ground Party Chief

I, Thomas C. Hill
certify that I have carefully performed or reviewed the work done on the diagrammed corner as reported on this recordation form and approve the same.

Thomas C. Hill
Signature of Surveyor

5612-S
Registration Number

DIAGRAM OF CORNER:



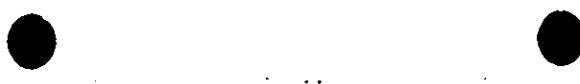
Section 23
● = Corner recorded on the sheet

Office of Clerk and Recorder, County of Lincoln

This "corner record" was filed for record on the 3rd day of March 1980 was noted on the cross-index plat and is assigned page No. 689, in book No. 1

Eleanor L. Vaughn, by Sherry L. Hawks
County Official Deputy

Cross Index No. 18 T. 34 R. 26 Mer.



[Faint, illegible handwritten text, possibly bleed-through from the reverse side of the page.]

