

CERTIFIED LAND CORNER RECORDATION  
(REFERENCE FSM 7153.53)

DESCRIPTION OF CORNER EVIDENCE FOUND, AND ORIGINAL RECORD (IF KNOWN)

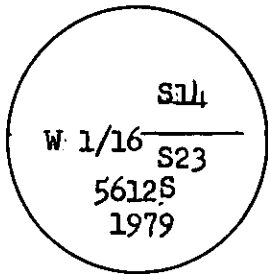
NONE

DESCRIPTION OF MONUMENT AND ACCESSORIES ESTABLISHED  
TO PERPETUATE THE ORIGINAL LOCATION OF THIS CORNER:

Set an aluminum pipe 3" X 30", 24" in ground with collar of stone.  
Pipe marked as shown:

Date of work: 1979

From which: A 10" Fir, N44°20'W, 22.5', scribed W 1/16, S14 BT  
A 9" Pine, S48°16'E, 20.6', scribed W 1/16, S23 BT




Erected property Boundary post & Attention sign

SKETCH, WITH COURSE AND DISTANCE TO ADJACENT CORNERS IF DETERMINED IN THIS SURVEY.  
(MAY SKETCH OR PASTE REPRODUCTION ON REVERSE SIDE.)

See Certificate of Survey No. 750

Surveyor's Seal



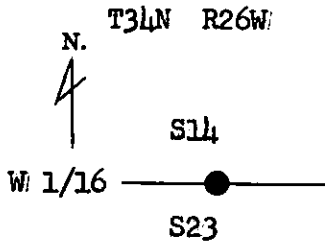
I, \_\_\_\_\_  
certify that the information shown herein is true and correct.

Signature of Ground Party Chief

I, Thomas C. Hill  
certify that I have carefully performed or reviewed the work done on the diagrammed corner as reported on this recordation form and approve the same.

Thomas C. Hill  
Signature of Surveyor

DIAGRAM OF CORNER:



● = Corner recorded on the sheet

5612S  
Registration Number

Office of Clerk and Recorder, County of Lincoln

This "corner record" was filed for record on the 3<sup>rd</sup> day of March 1980, was noted on the cross-index plat and is

assigned page No. 685, in book No. 1

Eleanor L. Vaughn, County Official  
Sherry L. Hawks, Deputy

Cross Index No. N18 T. 34 R. 26 Mer.

