

**CERTIFIED LAND CORNER RECORDATION**  
(REFERENCE FSM 7153.53)

DESCRIPTION OF CORNER EVIDENCE FOUND, AND ORIGINAL RECORD (IF KNOWN)

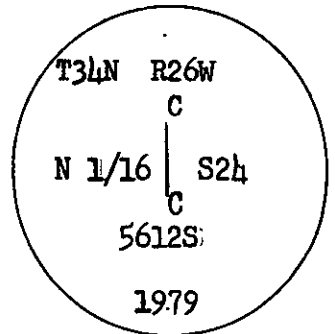
NONE

DESCRIPTION OF MONUMENT AND ACCESSORIES ESTABLISHED  
TO PERPETUATE THE ORIGINAL LOCATION OF THIS CORNER:

Date of work: 1979

Set a 3" X 30" Aluminum pipe, marked as shown:


from which: A 7" fir, S88°W, 20.0 Ft., scribed CN 1/16 S24 BT  
A 6" Fir, N71°E, 20.0 Ft., scribed CN 1/16 S24 BT



SKETCH, WITH COURSE AND DISTANCE TO ADJACENT CORNERS IF DETERMINED IN THIS SURVEY.  
(MAY SKETCH OR PASTE REPRODUCTION ON REVERSE SIDE.)

See Certificate of Survey No. 749

Surveyor's Seal



I, \_\_\_\_\_  
certify that the information shown herein is true and correct.

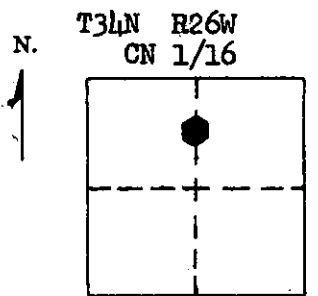
Signature of Ground Party Chief

I, Thomas C. Hill  
certify that I have carefully performed or reviewed the work done on the diagrammed corner as reported on this recordation form and approve the same.

Thomas C. Hill  
Signature of Surveyor

5612-S  
Registration Number

DIAGRAM OF CORNER:



Section 24

● = Corner recorded on the sheet

Office of Clerk and Recorder, County of Lincoln

This "corner record" was filed for record on the 3<sup>rd</sup> day of March 1980, was noted on the cross-index plat and is

assigned page No. 680, in book No. 1

Eleanor L. Vaughn County Official  
Sherry L. Hawks Deputy

Cross Index No. 023 T. 34 R. 26 Mer.

THE  
UNITED STATES  
DEPARTMENT OF THE INTERIOR  
BUREAU OF LAND MANAGEMENT  
WASHINGTON, D. C. 20240

15

...



...

...