

CERTIFIED LAND CORNER RECORDATION
(REFERENCE FSM 7153.53)

DESCRIPTION OF CORNER EVIDENCE FOUND, AND ORIGINAL RECORD (IF KNOWN)

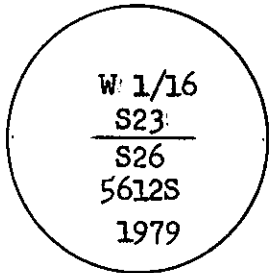
NONE

DESCRIPTION OF MONUMENT AND ACCESSORIES ESTABLISHED
TO PERPETUATE THE ORIGINAL LOCATION OF THIS CORNER:

Date of work: 1979

Set a 3" X 30" Aluminum pipe, 24" in ground with collar of stone
Al cap stamped as shown:


from which a 7" Larch, bears N64°44'W, 11.2 Ft., scribed W 1/16 S23 BT
a 8" Pine, bears S7°39'W, 21.4 Ft., scribed 1/16 S26 BT



SKETCH, WITH COURSE AND DISTANCE TO ADJACENT CORNERS IF DETERMINED IN THIS SURVEY.
(MAY SKETCH OR PASTE REPRODUCTION ON REVERSE SIDE.)

See Certificate of Survey No. 748 & 750

Surveyor's Seal



I, _____
certify that the information shown herein is true and correct.

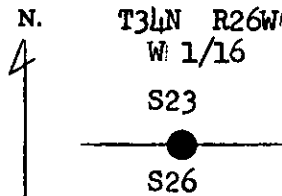
Signature of Ground Party Chief

I, Thomas C. Hill
certify that I have carefully performed or reviewed the work done on the diagrammed corner as reported on this recordation form and approve the same.

Signature of Surveyor

5612-S
Registration Number

DIAGRAM OF CORNER:



● = Corner recorded on the sheet

Office of Clerk and Recorder, County of Lincoln

This "corner record" was filed for record on the 3rd day of March 1980, was noted on the cross-index plat and is assigned page No. 679, in book No. 1

Eleanor L. Vaughan by Sherry L. Hawkes
County Official Deputy

Cross Index No. R18 T. 34 R. 26 Mer.



THE
OFFICE OF THE
ATTORNEY GENERAL
STATE OF NEW YORK
ALBANY

IN SENATE

1891



1891