

CERTIFIED LAND CORNER RECORDATION
(REFERENCE FSM 7153.53)

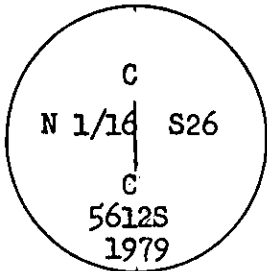
DESCRIPTION OF CORNER EVIDENCE FOUND, AND ORIGINAL RECORD (IF KNOWN)

NONE

DESCRIPTION OF MONUMENT AND ACCESSORIES ESTABLISHED
TO PERPETUATE THE ORIGINAL LOCATION OF THIS CORNER:

Date of work: 1979


Set a 3 1/2" dia. brass cap firmly in bedrock, marked as shown
from which a 8" Fir, bears N79°19'E, 15.1 Ft., scribed X BT
a 8" Larch, bears S10°11'W, 6.2 Ft., scribed CN 1/16 S26 BT



SKETCH, WITH COURSE AND DISTANCE TO ADJACENT CORNERS IF DETERMINED IN THIS SURVEY.
(MAY SKETCH OR PASTE REPRODUCTION ON REVERSE SIDE.)

See Certificate of Survey No. 748

Surveyor's Seal



I, _____
certify that the information shown herein is true and
correct.

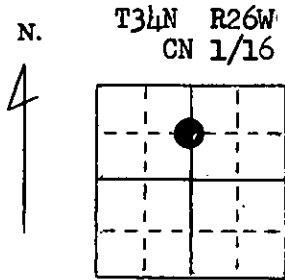
Signature of Ground Party Chief

I, Thomas C. Hill
certify that I have carefully performed or reviewed the
work done on the diagrammed corner as reported on this
recording form and approve the same.

Signature of Surveyor

5612-S
Registration Number

DIAGRAM OF CORNER:



Section 26
● = Corner recorded on the sheet

Office of Clerk and Recorder, County of Lincoln

This "corner record" was filed for record on the 3rd day of March 1980, was noted on the cross-index plat and is
assigned page No. 677, in book No. 1

Eleanor L. Vaughn, County Official
Thom J. Hawke, Deputy

Cross Index No. 519 T. 34 R. 26 Mer.

I



THE UNIVERSITY OF CHICAGO

1911


LIBRARY OF THE UNIVERSITY OF CHICAGO

1911

1911

C

1911



1911