

CERTIFIED LAND CORNER RECORDATION
(REFERENCE FSM 7153.53)

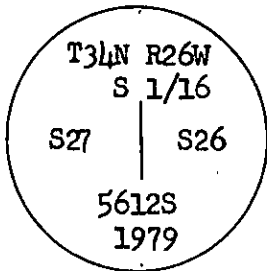
DESCRIPTION OF CORNER EVIDENCE FOUND, AND ORIGINAL RECORD (IF KNOWN)

NONE

DESCRIPTION OF MONUMENT AND ACCESSORIES ESTABLISHED
TO PERPETUATE THE ORIGINAL LOCATION OF THIS CORNER:

Date of work: 1979


Set a 3" X 30" Aluminum pipe, 26" in ground with collar of stone
pipe marked as shown:
from which a 7" Spruce, bears S39°34'E, 27.9 Ft., scribed S 1/16 S26 BT
a 5" Spruce, bears S6°59'W, 58.5 Ft., scribed S 1/16 S27 BT



SKETCH, WITH COURSE AND DISTANCE TO ADJACENT CORNERS IF DETERMINED IN THIS SURVEY.
(MAY SKETCH OR PASTE REPRODUCTION ON REVERSE SIDE.)

See Certificate of Survey No. 748

Surveyor's Seal



I, _____
certify that the information shown herein is true and
correct.

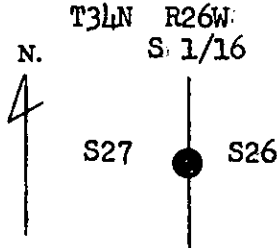
Signature of Ground Party Chief

I, Thomas C. Hill
certify that I have carefully performed or reviewed the
work done on the diagrammed corner as reported on this
recording form and approve the same.

Thomas C. Hill
Signature of Surveyor

5612-S
Registration Number

DIAGRAM OF CORNER:



● = Corner recorded on the sheet

Office of Clerk and Recorder, County of Lincoln

This "corner record" was filed for record on the 3rd day of March 1980, was noted on the cross-index plat and is
assigned page No. 676, in book No. 1

Eleanor L. Vaughn, County Official
Sherry L. Hawkins, Deputy

Cross Index No. 417 T. 34 R. 26 Mer. 4

1

THE
FEDERAL
BUREAU OF
INVESTIGATION
UNITED STATES DEPARTMENT OF JUSTICE
WASHINGTON, D. C. 20535

MEMORANDUM

TO : DIRECTOR

FROM : SAC, NEW YORK

SUBJECT: [REDACTED]



①

②

③

④

⑤
⑥
⑦
⑧
⑨
⑩