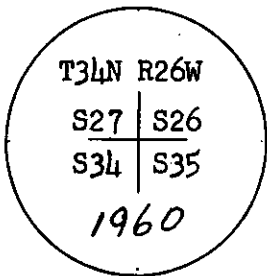


CERTIFIED LAND CORNER RECORDATION
(REFERENCE FSM 7153.53)

DESCRIPTION OF CORNER EVIDENCE FOUND, AND ORIGINAL RECORD (IF KNOWN)

Iron pipe with B.L.M. brass cap, marked as shown:
from which a 11" Pine, N20°32'W, 53.1 Ft., scribing visible
a 13" Fir, S12°W, 43.9 Ft., Sec. 34
a 12" Douglas Fir, S74°E, 76.3 Ft., Sec 35
a 12" Douglas Fir, N62°E, 58.9 Ft., Sec 26



1960 BLM Record: 6" Fir, bears N63°E, 90 lks., mkd. T34N R26W S26 BT
6" Fir Bears S75°E, 116 lks., mkd. T34N R26W S35 BT
6" Fir, bears S9°30'W, 66 lks., mkd. T34N R26W S34 BT
7" Pine, bears N20°30'W, 80 lks., mkd. T34N R26W S27 BT

DESCRIPTION OF MONUMENT AND ACCESSORIES ESTABLISHED
TO PERPETUATE THE ORIGINAL LOCATION OF THIS CORNER:


Date of work: 1979

Corner in good condition as found

SKETCH, WITH COURSE AND DISTANCE TO ADJACENT CORNERS IF DETERMINED IN THIS SURVEY.
(MAY SKETCH OR PASTE REPRODUCTION ON REVERSE SIDE.)

See Certificate of Survey No. 748 & 747

Surveyor's Seal



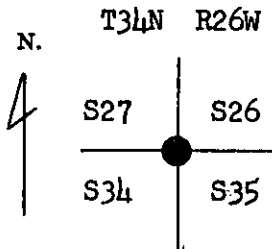
I, _____
certify that the information shown herein is true and
correct.

Signature of Ground Party Chief

I, Thomas C. Hill
certify that I have carefully performed or reviewed the
work done on the diagrammed corner as reported on this
recording form and approve the same.

Signature of Surveyor

DIAGRAM OF CORNER:



● = Corner recorded on the sheet

5612-S
Registration Number

Office of Clerk and Recorder, County of Lincoln

This "corner record" was filed for record on the 3rd day of March 1980, was noted on the cross-index plat and is
assigned page No. 672, in book No. 1

County Official

Cross Index No. V.17 T. 34 R. 26 Mer.

