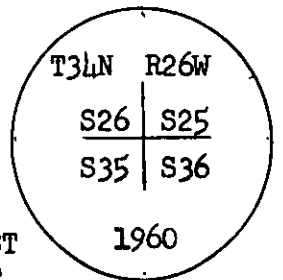


CERTIFIED LAND CORNER RECORDATION
(REFERENCE FSM 7153.53)

DESCRIPTION OF CORNER EVIDENCE FOUND, AND ORIGINAL RECORD (IF KNOWN)

Iron pipe with B.L.M. brass cap, 4" above ground, marked as shown:
from which a 14" Douglas Fir, S58°27'W, 42 3/4 lks, Sec 35
a 12" Larch, N39°39'E, 33 1/4 lks., Sec 25
a 15" Douglas Fir, N35°26'W, 82 lks., Sec 26
a 16" Douglas Fir, S20°48'E, 48 1/4 lks., Sec 36



1960 BLM Record: a 6" Larch, bears N39°45'E, 33 lks., Mkd. T34N R26W S25 BT
a 11" Fir, bears S20°45'E, 48 lks., Mkd. T34N R26W S36 BT
a 7" Fir, bears S58°30'W, 43 lks., Mkd. T34N R26W S35 BT
a 9" Fir, bears N35°30'W, 82 lks., Mkd. T34N R26W S26 BT

DESCRIPTION OF MONUMENT AND ACCESSORIES ESTABLISHED
TO PERPETUATE THE ORIGINAL LOCATION OF THIS CORNER:


Date of work: 1979

Corner in good condition as found

SKETCH, WITH COURSE AND DISTANCE TO ADJACENT CORNERS IF DETERMINED IN THIS SURVEY.
(MAY SKETCH OR PASTE REPRODUCTION ON REVERSE SIDE.)

See Certificate of Survey No. 747 & 748

Surveyor's Seal



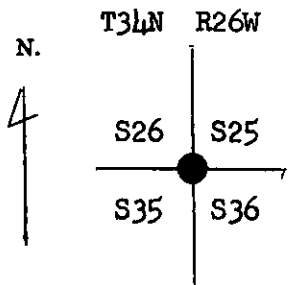
I, _____
certify that the information shown herein is true and correct.

Signature of Ground Party Chief

I, Thomas C. Hill
certify that I have carefully performed or reviewed the work done on the diagrammed corner as reported on this recordation form and approve the same.

Thomas C. Hill
Signature of Surveyor

DIAGRAM OF CORNER:



● = Corner recorded on the sheet

5612-S
Registration Number

Office of Clerk and Recorder, County of Lincoln

This "corner record" was filed for record on the 3rd day of March, 1980, was noted on the cross-index plat and is assigned page No. 671, in book No. 1

James L. Daugherty, Jr.
County Official

Cross Index No. 121 T. 34 R. 26 Mer.



THE
UNITED STATES
DEPARTMENT OF THE INTERIOR
BUREAU OF LAND MANAGEMENT
WASHINGTON, D. C. 20240

1

100-100000

100-100000

100-100000

100-100000

100-100000

100-100000

