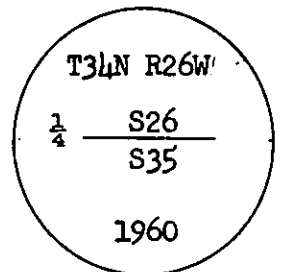


CERTIFIED LAND CORNER RECORDATION
(REFERENCE FSM 7153.53)

DESCRIPTION OF CORNER EVIDENCE FOUND, AND ORIGINAL RECORD (IF KNOWN)

Iron pipe with B.L.M. brass cap, 5" above ground, marked as shown
from which A 15" fir, S4°04'W, 65.2 Ft.
A 18" Fir, N42°04'W, 72.3 Ft.

1960 BLM record: 8" Fir, bears S4°W, 96 lks., mkd. $\frac{1}{4}$ S35 BT
9" Fir, bears N42°W, 109 lks., mkd. $\frac{1}{4}$ S26 BT



DESCRIPTION OF MONUMENT AND ACCESSORIES ESTABLISHED
TO PERPETUATE THE ORIGINAL LOCATION OF THIS CORNER:


Date of work: 1979

Corner in good condition as found

SKETCH, WITH COURSE AND DISTANCE TO ADJACENT CORNERS IF DETERMINED IN THIS SURVEY.
(MAY SKETCH OR PASTE REPRODUCTION ON REVERSE SIDE.)

See Certificate of Survey No. 747 & 748

Surveyor's Seal



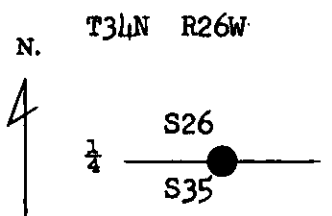
I, _____
certify that the information shown herein is true and
correct.

Signature of Ground Party Chief

I, Thomas C. Hill
certify that I have carefully performed or reviewed the
work done on the diagrammed corner as reported on this
recording form and approve the same.

Signature of Surveyor

DIAGRAM OF CORNER:



● = Corner recorded on the sheet

5612-S
Registration Number

Office of Clerk and Recorder, County of Lincoln

This "corner record" was filed for record on the 3rd day of March 1980, was noted on the cross-index plat and is
assigned page No. 670, in book No. 1

County Official

Cross Index No. 119 T. 34 R. 26 Mer.

