

CERTIFIED LAND CORNER RECORDATION

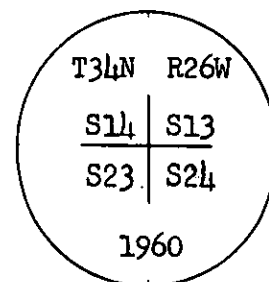
(REFERENCE FSM 7153.53)

DESCRIPTION OF CORNER EVIDENCE FOUND, AND ORIGINAL RECORD (IF KNOWN)

Iron pipe with B.L.M. brass cap, marked as shown:
with collar of stone

from which a 15" Douglas Fir, N21°40'W, 72 1/2 lks.
a 10" Douglas Fir Stump, N41°59'E, 106 3/4 lks.
a 15" Larch, S27°24'W, 62.5 Ft.
a 10" Larch, S31°21'E, 50.8 Ft.

1960 BLM record: 6" fir, bears N42°E, 107 lks., mkd. T34N R26W S13 BT
6" Larch, bears S31°15'E, 77 lks., mkd. T34N R26W S24 BT
8" Larch, bears S27°30'W, 95 lks., mkd. T34N R26W S23 BT
5" Fir, bears N21°45'W, 72 lks., mkd. T34N R26W S14 BT



DESCRIPTION OF MONUMENT AND ACCESSORIES ESTABLISHED TO PERPETUATE THE ORIGINAL LOCATION OF THIS CORNER:


Date of work: 1979

Corner is in good condition as found

SKETCH, WITH COURSE AND DISTANCE TO ADJACENT CORNERS IF DETERMINED IN THIS SURVEY.
(MAY SKETCH OR PASTE REPRODUCTION ON REVERSE SIDE.)

See Certificate of Survey No. 749 & 750

Surveyor's Seal



I, _____
certify that the information shown herein is true and correct.

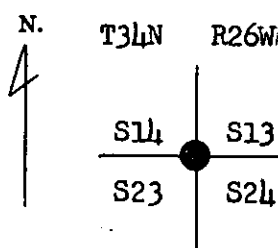
Signature of Ground Party Chief

I, Thomas C. Hill
certify that I have carefully performed or reviewed the work done on the diagrammed corner as reported on this recordation form and approve the same.

Thomas C. Hill
Signature of Surveyor

5612-S
Registration Number

DIAGRAM OF CORNER:



● = Corner recorded on the sheet

Office of Clerk and Recorder, County of Lincoln

This "corner record" was filed for record on the 3rd day of March, 1980, was noted on the cross-index plat and is assigned page No. 668, in book No. 1

Clarence L. Daugherty
County Official Deputy

Cross Index No. N21 T. 34 R. 26 Mer.



1

2

