

# CERTIFIED LAND CORNER RECORDATION

(REFERENCE FSM 7153.53)

## DESCRIPTION OF CORNER EVIDENCE FOUND, AND ORIGINAL RECORD (IF KNOWN)

Found a 2½" iron pipe with BLM brass cap marked as shown; (Record)

From which: *1967 BLM Record*

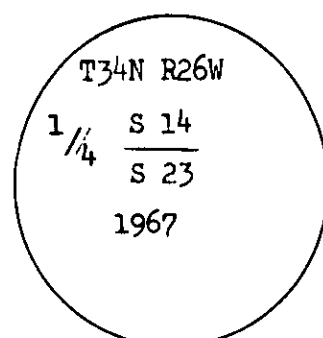
A 14" pine bears S53°W 18 lks;

A 15" pine bears N50½°W 28 lks.

1967 BLM Record: From remains of original evidence, set an iron post, 30" long, 2½" diam., 24" in ground with brass cap;

From which: An 8" pine bears S53°W, 18 lks., mkd. ¼ S23 BT


A 10" pine bears N50½°W, 28 lks., mkd ¼ S14 BT



## DESCRIPTION OF MONUMENT AND ACCESSORIES ESTABLISHED TO PERPETUATE THE ORIGINAL LOCATION OF THIS CORNER:

Date of work: 1979


None.



## SKETCH, WITH COURSE AND DISTANCE TO ADJACENT CORNERS IF DETERMINED IN THIS SURVEY. (MAY SKETCH OR PASTE REPRODUCTION ON REVERSE SIDE.)

See Certificate of Survey No. 750.

Surveyor's Seal



I, \_\_\_\_\_  
certify that the information shown herein is true and correct.

Signature of Ground Party Chief

Thomas C. Hill

I, \_\_\_\_\_  
certify that I have carefully performed or reviewed the work done on the diagrammed corner as reported on this recordation form and approve the same.

*Thomas C. Hill*  
Signature of Surveyor

## DIAGRAM OF CORNER:

N. T34N R26W

Sec. 14

1/4 —●—

Sec. 23

● = Corner recorded on the sheet

5612S

Registration Number

Office of Clerk and Recorder, County of Lincoln

This "corner record" was filed for record on the 3rd day of March, 1980, was noted on the cross-index plat and is assigned page No. 667, in book No. 1

*Charles L. Daugherty*  
County Official

Cross Index No. N19 T. 34 R. 26 Mer.

1. The first step is to identify the problem or question that needs to be answered. This involves understanding the context and the specific requirements of the task.

1. The first step is to identify the problem. In this case, the problem is that the company is not meeting its sales targets.

[illegible]

... ..

31.

• 5

• 3

11. 12.

