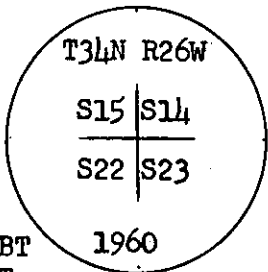


CERTIFIED LAND CORNER RECORDATION
(REFERENCE FSM 7153.53)

DESCRIPTION OF CORNER EVIDENCE FOUND, AND ORIGINAL RECORD (IF KNOWN)

Iron pipe with B.L.M. brass cap, marked as shown:
mound of stone west of corner
from which a 9" Larch, N47°50'W, 83 3/4 lks.
a 15" Larch, S57°04'W, 35 1/2 lks.
a 12" Larch, S29°36 E, 46 1/2 lks.
a 15" Larch, N11°29'E, 102 lks.



1960 BLM record: a 6" Larch, bears N11°30'E, 102 lks., mkd. T34N R26W S14 BT
a 7" Larch, bears S29°30'E, 46 lks., mkd. T34N R26W S23 BT
a 8" Larch, bears S57°W, 35 lks., mkd. T34N R26W S22 BT
a 6" Larch, bears N49°45'W, 84 lks., mkd. T34N R26W S15 BT

DESCRIPTION OF MONUMENT AND ACCESSORIES ESTABLISHED
TO PERPETUATE THE ORIGINAL LOCATION OF THIS CORNER:


Date of work: 1979

Corner in good condition as found

SKETCH, WITH COURSE AND DISTANCE TO ADJACENT CORNERS IF DETERMINED IN THIS SURVEY.
(MAY SKETCH OR PASTE REPRODUCTION ON REVERSE SIDE.)

See Certificate of Survey No. 750

Surveyor's Seal



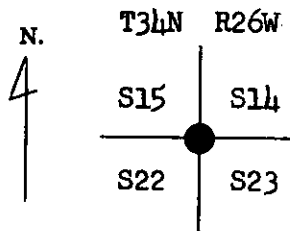
I, _____
certify that the information shown herein is true and correct.

Signature of Ground Party Chief

I, Thomas C. Hill
certify that I have carefully performed or reviewed the work done on the diagrammed corner as reported on this recordation form and approve the same.

Signature of Surveyor

DIAGRAM OF CORNER:



● = Corner recorded on the sheet

5612-S
Registration Number

Office of Clerk and Recorder, County of Lincoln

This "corner record" was filed for record on the 3rd day of March 1980, was noted on the cross-index plat and is assigned page No. 664, in book No. 1

Chas. L. Daugherty, Deputy
County Official

Cross Index No. N17 T. 34 R. 26 Mer.



THE
UNITED STATES
DEPARTMENT OF
THE ARMY
WASHINGTON, D. C.

OFFICE OF THE
CHIEF OF STAFF
WASHINGTON, D. C.



C

1000

1000