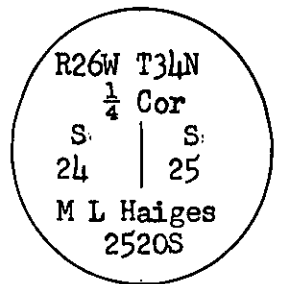


CERTIFIED LAND CORNER RECORDATION
(REFERENCE FSM 7153.53)

DESCRIPTION OF CORNER EVIDENCE FOUND, AND ORIGINAL RECORD (IF KNOWN)

Iron pipe with brass cap, 8" out of ground, marked as shown:
from which
a 4" larch, bears N54°E, 52 lks. in good shape (original record)
a 6" Douglas Fir, bears S24°W, 38 lks. in good shape (original record)

Pipe is stamped incorrect, should be marked accordingly with position,
that of the 1/4 between Sec. 26 & Sec. 25, T34N, R26W



DESCRIPTION OF MONUMENT AND ACCESSORIES ESTABLISHED
TO PERPETUATE THE ORIGINAL LOCATION OF THIS CORNER:


Date of work: 1979

None

SKETCH, WITH COURSE AND DISTANCE TO ADJACENT CORNERS IF DETERMINED IN THIS SURVEY.
(MAY SKETCH OR PASTE REPRODUCTION ON REVERSE SIDE.)

See Certificate of Survey No. 748

Surveyor's Seal



I, Anthony J. Bachman
certify that the information shown herein is true and correct.

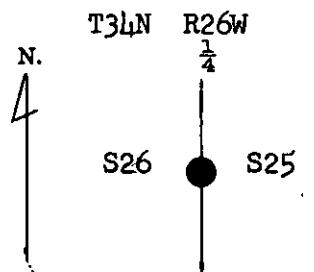
Signature of Ground Party Chief

I, Thomas C. Hill
certify that I have carefully performed or reviewed the
work done on the diagrammed corner as reported on this
recordation form and approve the same.

Signature of Surveyor

5612-S
Registration Number

DIAGRAM OF CORNER:



= Corner recorded on the sheet

Office of Clerk and Recorder, County of Lincoln

This "corner record" was filed for record on the 3rd day of March 1980, was noted on the cross-index plat and is
assigned page No. 631, in book No. 1

Glenore L. Vaughn, by Betty Lee, Deputy
County Official

Cross Index No. T21 T 34 R 26 Mer.

